

ELECTION COMMISSION OF PAKISTAN
FORM-7
[see rule 14]
FINAL LIST OF CONSTITUENCIES

National Assembly: NATIONAL ASSEMBLY OF PAKISTAN

No. and name of constituency	Extent of the constituency
PUNJAB PROVINCE	
NA-55 Attock-I	(a) Hazro Tehsil; (b) Attock Tehsil; (c) Hassanabdal Tehsil excluding the following Patwar Circles of Hassan Abadal Qanungo Halqa: (i) Kot Soondki; (ii) Pathar Garh; and (iii) Hissar of Attock District.
NA-56 Attock-II	(a) Jand Tehsil; (b) Pindigheb Tehsil; (c) Fateh Jang Tehsil; (d) The following Patwar Circles of Hassan Abdal Qanungo Halqa of Hassan Abdal Tehsil: (i) Kot Soondki; (ii) Pathar Garh; and (iii) Hissar of Attock District.
NA-57 Rawalpindi-I	(a) Kotli Sattian Tehsil; (b) Murree Tehsil; (c) Kahuta Tehsil; (d) Kallar Syedan Tehsil excluding Choha Khalsa Qanungo Halqa; and (e) Sagri Qanungo Halqa of Rawalpindi Tehsil of Rawalpindi District.
NA-58 Rawalpindi-II	(a) Gujar Khan Tehsil; and (b) Choha Khalsa Qanungo Halqa of Kallar Syedan Tehsil of Rawalpindi District.
NA-59 Rawalpindi-III	(a) The following Qanungo Halqas of Rawalpindi Tehsil: (i) Adhwal; (ii) Banda; (iii) Bassali; (iv) Chakri;



No. and name of constituency	Extent of the constituency
	<ul style="list-style-type: none"> (v) Gorakhpur; (vi) Sehal; and (vii) Rawalpindi. <p>(b) The following Patwar Circles of Chaklala Qanungo Halqa:</p> <ul style="list-style-type: none"> (i) Jarahi; (ii) Morgah; (iii) Topi; (iv) Lakhan-I; (v) Lakhan- II; (vi) Kotha Kalan; (vii) Dhamial; and (viii) Dhamman Syedan. <p>of Rawalpindi District.</p>
<p>NA-60 Rawalpindi-IV</p>	<p>(a) Chaklala Cantonment except Census Charges No. 4, 5 and 6;</p> <p>(b) The following Census Charges of Municipal Corporation Rawalpindi:</p> <ul style="list-style-type: none"> (i) Charge No. 19; (ii) Charge No. 21; (iii) Charge No. 25; (iv) Charge No. 26; (v) Charge No. 27; and (vi) Charge No. 28. <p>(c) The following Patwar Circles of Chaklala Qanungo Halqa:</p> <ul style="list-style-type: none"> (i) Chaklala-I; and (ii) Chaklala-II <p>of Rawalpindi District.</p>
<p>NA-61 Rawalpindi-V</p>	<p>(a) Rawalpindi Cantonment;</p> <p>(b) The following Census Charges of Chaklala Cantonment:</p> <ul style="list-style-type: none"> (i) Charge No. 4; (ii) Charge No. 5; and (iii) Charge No. 6 <p>of Rawalpindi District.</p>
<p>NA-62 Rawalpindi-VI</p>	<p>The following Census Charges of Municipal Corporation Rawalpindi:</p> <ul style="list-style-type: none"> (i) Charge No. 11; (ii) Charge No. 12; (iii) Charge No. 13; (iv) Charge No. 14; (v) Charge No. 15; (vi) Charge No. 16;

No. and name of constituency	Extent of the constituency
	(vii) Charge No. 17; (viii) Charge No. 18; (ix) Charge No. 20; (x) Charge No. 22; (xi) Charge No. 23; and (xii) Charge No. 24 of Rawalpindi District.
NA-63 Rawalpindi-VII	(a) Taxila Tehsil; and (b) Adyala Qanungo Halqa of Rawalpindi Tehsil of Rawalpindi District.
NA-64 Chakwal-I	(a) Municipal Committee Chakwal; (b) Municipal Committee Bhaun; (c) Choa Syedan Shah Tehsil; (d) The following Qanungo Halqas of Chakwal Tehsil: (i) Chakwal-I; (ii) Chakwal-II; (iii) Mangwal; (iv) Dhudial; (v) Khanpur; (vi) Karyala; and (vii) Nila. (e) The following Patwar Circles of Balkasar Qanungo Halqa of Chakwal Tehsil; (i) Mureed; and (ii) Mengan. (f) The following Patwar Circles of Kallar Kahar Qanungo Halqa of Kallar Kahar Tehsil: (i) Khai; (ii) Karooli; (iii) Khandoola; (iv) Kherpur; and (v) Khokar Bala of Chakwal District.
NA-65 Chakwal-II	(a) Talagang Tehsil; (b) Lawa Tehsil; (c) Balkasar Qanungo Halqa of Chakwal Tehsil excluding following Patwar Circles; (i) Mureed; and

3

No. and name of constituency	Extent of the constituency
	<p>(ii) Mengan.</p> <p>(d) The following areas of Kallar Kahar Tehsil:</p> <p>(i) Municipal Committee Kallar Kahar;</p> <p>(ii) Bhoochal Kalan Qanungo Halqa; and</p> <p>(iii) Kallar Kahar Qanungo Halqa excluding following Patwar Circles:</p> <p>(a) Khai;</p> <p>(b) Karooli;</p> <p>(c) Khandoola;</p> <p>(d) Kherpur; and</p> <p>(e) Khokar Bala</p> <p>of Chakwal District.</p>
NA-66 Jhelum-I	<p>(a) Sohawa Tehsil;</p> <p>(b) Dina Tehsil;</p> <p>(c) Municipal Committee Jhelum;</p> <p>(d) Kala Gujran Qanungo Halqa of Jhelum Tehsil; and</p> <p>(e) Chak Khasa Patwar Circle of Jhelum-I Qanungo Halqa of Jhelum District.</p>
NA-67 Jhelum-II	<p>(a) Pind Dadan Tehsil</p> <p>(b) Jhelum Tehsil excluding:</p> <p>(i) Municipal Committee Jhelum;</p> <p>(ii) Kala Gujran Qanungo Halqa; and</p> <p>(iii) Chak Khasa Patwar Circle of Jhelum-I Qanungo Halqa of Jhelum District.</p>
NA-68 Gujrat-I	<p>(a) Municipal Committee Jalalpur Jattan;</p> <p>(b) The following Qanungo Halqas of Gujrat Tehsil:</p> <p>(i) Tanda-I;</p> <p>(ii) Tanda-II;</p> <p>(iii) Pero Shah-I;</p> <p>(iv) Pero Shah-II;</p> <p>(v) Daulat Nagar-I;</p> <p>(vi) Daulat Nagar-II;</p> <p>(vii) Jalalpur Jattan-I; and</p> <p>(viii) Jalalpur Jattan-II</p> <p>of Gujrat District.</p>
NA-69 Gujrat-II	<p>(a) Municipal Corporation Gujrat including Town Committee Shadi Wal (Old);</p> <p>(b) Municipal Committee Kunjah;</p> <p>(c) The following Qanungo Halqas of Gujrat Tehsil:</p> <p>(i) Gujrat-I;</p> <p>(ii) Gujrat-II;</p>



No. and name of constituency	Extent of the constituency
	(iii) Kunjah-I; and (iv) Kunjah-II. (d) Harriawala Patwar Circle of Deonah-I Qanungo Halqa; and (e) Majra Patwar Circle of Deonah-II Qanungo Halqa of Gujrat District.
NA-70 Gujrat-III	(a) Municipal Committee Lala Musa; (b) Municipal Committee Dinga; (c) The following Qanungo Halqas of Kharian Tehsil: (i) Joura-I; (ii) Joura-II; (iii) Dinga-I; (iv) Dinga-II; (v) Lala Musa-I; and (vi) Lala Musa-II. (d) Deonah-I Qanungo Halqa of Gujrat Tehsil excluding Patwar Circle Harriawala; and (e) Deonah-II Qanungo Halqa of Gujrat Tehsil excluding Patwar Circle Majra of Gujrat District.
NA-71 Gujrat-IV	(a) Sarai Alamgir Tehsil; (b) Municipal Committee Kharian of Kharian Tehsil; (c) Kharian Cantonment; (d) The following Qanungo Halqas of Kharian Tehsil: (i) Kharian-I; (ii) Kharian-II; (iii) Sabour-I; (iv) Sabour-II; (v) Kotla Arab Ali Khan-I; and (vi) Kotla Arab Ali Khan-II of Gujrat District.
NA-72 Sialkot-I	Sialkot Tehsil excluding the following areas: (i) Municipal Corporation Sialkot; (ii) Sialkot Cantonment; (iii) Khambran Wala Qanungo Halqa; and (iv) Sialkot-II Qanungo Halqa of Sialkot District.
NA-73 Sialkot-II	(a) Municipal Corporation Sialkot; (b) Sialkot Cantonment; (c) The following Patwar Circles of Sialkot-II Qanungo Halqa of Sialkot Tehsil: (i) Murad Pur-I;

5

No. and name of constituency	Extent of the constituency
	(ii) Bhagwal No. 2; (iii) Adalat Garh-I; and (iv) Adalat Garh-II of Sialkot District.
NA-74 Sialkot-III	Pasrur Tehsil excluding the following Patwar Circles of Saukanwind Qanungo Halqa: (i) Bassu Punnun; (ii) Gaythlian; (iii) Harwens Pur; (iv) Hossa Jajjah; (v) Killa Subha Singh No. 1; (vi) Killa Subha Singh No. 2; (vii) Maloke No. 1; (viii) Maloke No. 2; and (ix) Uddofatah of Sialkot District.
NA-75 Sialkot-IV	(a) Daska Tehsil (including Old Town Committee) excluding the following areas: (i) Mirza Goraya Qanungo Halqa; and (ii) The following Patwar Circles of Budha Goraya Qanungo Halqa: (a) Matteke Nagra; and (b) Rachara. (b) Saukanwind Qanungo Halqa of Pasrur Tehsil excluding the following Patwar Circles: (i) Bhure Ke; (ii) Chuhra Munda; (iii) Miro Bhadyar; (iv) Pejoke; (v) Saukinwind; and (vi) Thatha Bajwa of Sialkot District.
NA-76 Sialkot-V	(a) Sambrial Tehsil (including Old Town Committees) (b) The following Qanungo Halqas of Daska Tehsil: (i) Mirza Goraya; and (ii) The following Patwar Circles of Budha Goraya: (a) Matteke Nagra; and (b) Rachara. (c) Khambran Wala Qanungo Halqa of Sialkot Tehsil; (d) The following Patwar Circles of Sialkot-II Qanungo Halqa of Sialkot Tehsil: (i) Ugoki;

No. and name of constituency	Extent of the constituency
	(ii) Ballan Wala; (iii) Bhagwal No. 1; (iv) Ganjian Wali Kalan; (v) Jorian Kalan; (vi) Moman No. 1; and (vii) Murad Pur No. 2 of Sialkot District.
NA-77 Narowal-I	(a) Zafarwal Tehsil; (b) Shakargarh Tehsil excluding the following Qanungo Halqas: (i) Bara Manga; (ii) Kanjroor; and (iii) Dudhu Chak except following Patwar Circles: (a) Saryia; and (b) Tola of Narowal District.
NA-78 Narowal-II	(a) Narowal Tehsil; (b) The following Qanungo Halqas of Shakargarh Tehsil: (i) Bara Manga; (ii) Kanjroor; and (iii) Dudhu Chak excluding following Patwar Circles: (a) Saryia; and (b) Tola of Narowal District.
NA-79 Gujranwala-I	Wazirabad Tehsil of Gujranwala District.
NA-80 Gujranwala-II	(a) Gujranwala Cantonment; (b) Municipal Committee Qila Dedar Singh; (c) Municipal Committee Ludhewala Waraich; (d) The following Qanungo Halqas of Gujranwala City Tehsil: Qila Dedar Singh; and Gujranwala City-I. (e) Talwandi Rahwali Qanungo Halqa of Gujranwala Saddar Tehsil; (f) The following Census Charges of Municipal Corporation Gujranwala: (i) Charge No. 9; and (ii) Charge No. 38 of Gujranwala District.

No. and name of constituency	Extent of the constituency
NA-81 Gujranwala-III	<p>The following Census Charges of Municipal Corporation Gujranwala:</p> <ul style="list-style-type: none"> (i) Charge No. 6; (ii) Charge No. 7; (iii) Charge No. 8; (iv) Charge No. 10; (v) Charge No. 11; (vi) Charge No. 12; excluding Census Circle No.8. (vii) Charge No.13; (viii) Charge No. 14; excluding Census Circle No.6. (ix) Charge No.15; (x) Charge No.16; (xi) Charge No.17; (xii) Charge No.18; (xiii) Charge No.19; (xiv) Charge No.20; (xv) Charge No.32; (xvi) Charge No.33; and (xvii) Charge No.34 <p>of Gujranwala District.</p>
NA-82 Gujranwala-IV	<p>The following Census Charges of Municipal Corporation Gujranwala:</p> <ul style="list-style-type: none"> (i) Charge No. 21; (ii) Charge No. 22; excluding Circle No. 10, 13 and 15 (iii) Charge No. 23; (iv) Charge No. 24; (v) Charge No. 25; (vi) Charge No. 26; (vii) Charge No. 27; (viii) Charge No. 28; (ix) Charge No. 29; (x) Charge No. 30; (xi) Charge No. 31; (xii) Charge No. 35; (xiii) Charge No. 36; and (xiv) Charge No.37 <p>of Gujranwala District.</p>
NA-83 Gujranwala-V	<ul style="list-style-type: none"> (a) Kamoake Tehsil; (b) The following Qanungo Halqas of Gujranwala Saddar Tehsil:

No. and name of constituency	Extent of the constituency
	<ul style="list-style-type: none"> (i) Talwandi Musa Khan; and (ii) Gujranwala Saddar excluding the following Patwar Circles: <ul style="list-style-type: none"> (a) Mandiala Mir Shikaran; and (b) Addl Kohluwala. (c) Gujranwala City-II Qanungo Halqa of Gujranwala City Tehsil; (d) The following areas of Municipal Corporation Gujranwala: <ul style="list-style-type: none"> (i) Circle No. 8 of Charge No.12; and (ii) Circle No.6 of Charge No.14 of Gujranwala District.
NA-84 Gujranwala-VI	<ul style="list-style-type: none"> (a) Nowshera Virkan Tehsil; (b) Eminabad Qanungo Halqa of Gujranwala City Tehsil; (c) Town Committee Eminabad (old); (d) The following Patwar Circles of Gujranwala Saddar Qanungo Halqa: <ul style="list-style-type: none"> (i) Mandiala Mir Shikaran; and (ii) Addl Kohlu Wala. (e) The following Census Circles of Charge No. 22 of Municipal Corporation Gujranwala: <ul style="list-style-type: none"> (i) Circle No. 10; (ii) Circle No.13; and (iii) Circle No. 15 of Gujranwala District.
NA-85 Mandi Bahauddin-I	<ul style="list-style-type: none"> (a) Mandi Bahauddin Tehsil (including Town Committee Mangat Old) excluding the following Qanungo Halqas: <ul style="list-style-type: none"> (i) Kathiala Sheikhan (ii) Sohawa except the following Patwar Circles: <ul style="list-style-type: none"> Sohawa Bolani Sohawa Jamlani (b) Phalia Tehsil excluding the following Qanungo Halqas: <ul style="list-style-type: none"> (i) Qadirabad (ii) Bherowal (iii) Town Committee Qadirabad(Old) of Mandi Bahauddin District.
NA-86 Mandi Bahauddin-II	<ul style="list-style-type: none"> (a) Malakwal Tehsil; (b) The following Qanungo Halqas of Mandi Bahauddin Tehsil: <ul style="list-style-type: none"> (i) Kathiala Sheikhan; and (ii) Sohawa except the following Patwar Circles: <ul style="list-style-type: none"> Sohawa Bolani; and Sohawa Jamlani. (c) The following Qanungo Halqas of Phalia Tehsil:

No. and name of constituency	Extent of the constituency
	(i) Qadirabad; (ii) Bherowal; and (iii) Town Committee Qadirabad(Old) of Mandi Bahauddin District.
NA-87 Hafizabad-I	Hafizabad District.;
NA-88 Sargodha-I	(a) Bhera Tehsil; (b) Bhalwal Tehsil; and (c) Mari Qanungo Halqa of Sargodha Tehsil excluding Ajnala Patwar Circle of Sargodha District.
NA-89 Sargodha-II	(a) Kot Momin Tehsil; and (b) The following Qanungo Halqas of Sargodha Tehsil: (i) Mitha Luck; (ii) Bhagtanwala; (iii) Ajnala Patwar Circle of Mari; and (c) The following Patwar Circles of 90 SB: (i) Chak No. 29/SB; (ii) Chak No. 30/SB; (iii) Chak No. 33/SB; and (iv) Chak No. 34/SB of Sargodha District.
NA-90 Sargodha-III	(a) Municipal Corporation Sargodha; (b) Sargodha Cantonment; and (c) Sargodha-I Qanungo Halqa of Sargodha Tehsil; of Sargodha District.
NA-91 Sargodha-IV	(a) Silanwali Tehsil excluding the following areas: (i) Chak No. 119/NB Patwar Circle of Silanwali-I Qanungo Halqa; and (ii) Chak No.116/NB Patwar Circle of Silanwali-II Qanungo Halqa (b) The following Qanungo Halqas of Sargodha Tehsil: (i) Chak No. 90/SB excluding the following Patwar Circles: (a) Chak No. 29/SB; (b) Chak No. 30/SB; (c) Chak No. 33/SB; and (d) Chak No. 34/SB. (ii) Shaheenabad; (iii) Chak No. 46/SB;

No. and name of constituency	Extent of the constituency
	(iv) Chak No. 92/NB; and (v) Sargodha-II of Sargodha District.
NA-92 Sargodha-V	(a) Sahiwal Tehsil; (b) Shahpur Tehsil; and (c) The Following Patwar Circles of Silanwali Tehsil: (i) Chak No. 119/NB of Silanwali-I Qanungo Halqa; and (ii) Chak No. 116/NB of Silanwali-II Qanungo Halqa of Sargodha District.
NA-93 Khushab-I	(a) Noushera Tehsil; (b) Quaidabad Tehsil excluding Chak No. 22-MB Qanungo Halqa except Okhli Mohla Patwar Circle; and (c) Khushab Tehsil excluding the following areas: (i) Girot Qanungo Halqa; (ii) Mitha Tiwana; (iii) Joharabad Qanungo Halqa; (iv) Municipal Committee Jauharabad; (v) Municipal Committee Hadali; and (vi) Municipal Committee Mitha Tiwana of Khushab District.
NA-94 Khushab-II	(a) Noor Pur Thal Tehsil; (b) Municipal Committee Jauharabad; (c) Municipal Committee Hadali; (d) Municipal Committee Mitha Tiwana; (e) The following Qanungo Halqas of Khushab Tehsil: (i) Girot; (ii) Mitha Tiwana; and (iii) Jauharabad (f) Chak No. 22-MB Qanungo Halqa of Quaidabad Tehsil excluding Okhli Mohla Patwar Circle of Khushab District.
NA-95 Mianwali-I	(a) Isa Khel Tehsil; (b) Municipal Committee Daud Khel; (c) The following Qanungo Halqas of Mianwali Tehsil: (i) Chakrala; (ii) Daud Khel; (iii) Rokhri;

No. and name of constituency	Extent of the constituency
	(iv) Mianwali-II; and (v) Musa Khel except the following Patwar Circles: (a) Abba Khel; (b) Sultan Wala Sharqi; and (c) Chhidru of Mianwali District.
NA-96 Mianwali-II	(a) Piplan Tehsil; (b) Mianwali Tehsil excluding the following: (i) Municipal Committee Daud Khel; (ii) Chakrala Qanungo Halqa; (iii) Daud Khel Qanungo Halqa; (iv) Rokhri Qanungo Halqa; (v) Mianwali-II Qanungo Halqa; and (vi) Musa Khel Qanungo Halqa except the following Patwar Circles: (a) Abba Khel; (b) Sultan Wala Sharqi; and (c) Chhidru of Mianwali District.
NA-97 Bhakkar-I	(a) Kalur Kot Tehsil; (b) Darya Khan Tehsil; (c) Goharwala Qanungo Halqa of Mankera Tehsil; (d) Chak No. 26/TDA Qanungo Halqa of Bhakkar Tehsil; (e) The following Patwar Circles of Khansar Qanungo Halqa of Bhakkar Tehsil: (i) Chak No. 001/RMK; (ii) Chak No. 004/RMK; (iii) Chak No. 191/TDA; (iv) Chak No. 193/TDA; and (v) Chak No. 195/TDA of Bhakkar District.
NA-98 Bhakkar-II	(a) Bhakkar Tehsil excluding the following Qanungo Halqas: (i) Chak No. 26/TDA; and (ii) The following Patwar Circles of Khansar: (a) Chak No. 001/RMK; (b) Chak No. 004/RMK; (c) Chak No. 191/TDA; (d) Chak No. 193/TDA; and (e) Chak No. 195/TDA (b) Mankera Tehsil excluding Gohar Wala Qanungo Halqa

No. and name of constituency	Extent of the constituency
	of District. Bhakkar.
NA-99 Chiniot-I	<p>(a) Lalian Tehsil;</p> <p>(b) Bhowana Tehsil excluding:</p> <p>(i) Karak Muhammadi Sharif Qanungo Halqa except Bharkurdar Patwar Circle;</p> <p>(ii) The following Patwar Circles of Aminpur Qanungo Halqa:</p> <p>(a) Chak No. 155/JB;</p> <p>(b) Chak No. 156/JB;</p> <p>(c) Chak No. 184/JB;</p> <p>(d) Chak No. 204/JB; and</p> <p>(e) Chak No. 237/JB;</p> <p>(iii) Thatha Fateh Ali Patwar Circle of Bhowana Qanungo Halqa of Chiniot District.</p>
NA-100 Chiniot-II	<p>(a) Chiniot Tehsil; and</p> <p>(b) The following Qanungo Halqas of Bhowana Tehsil:</p> <p>(i) Kurk Muhammadi Sharif except Barkurdar Patwar Circle; and</p> <p>(ii) The following Patwar Circles of Aminpur:</p> <p>(a) Chak No. 155/JB;</p> <p>(b) Chak No. 156/JB;</p> <p>(c) Chak No. 184/JB;</p> <p>(d) Chak No. 204/JB; and</p> <p>(e) Chak No. 237/JB;</p> <p>(iii) Thatha Fateh Ali Patwar Circle of Bhowana Qanungo Halqa of Chiniot District.</p>
NA-101 Faisalabad-I	<p>(a) Chak Jhumra Tehsil;</p> <p>(b) Municipal Committee Khurian Wala;</p> <p>(c) The following Qanungo Halqas of Jaranwala Tehsil:</p> <p>(i) Khurrarian Wala; and</p> <p>(ii) Badian Wala.</p> <p>(d) The following Patwar Circles of Gattwala Qanungo Halqa of Faisalabad Saddar Tehsil:</p> <p>(i) Chak No. 190/RB; and</p> <p>(ii) Chak No. 197/RB</p> <p>of Faisalabad District.</p>
NA-102 Faisalabad-II	<p>(a) Municipal Committee Jaranwala;</p> <p>(b) The following Qanungo Halqas of Jaranwala Tehsil:</p> <p>(i) Jaranwala City;</p> <p>(ii) Jaranwala Saddar;</p>

Handwritten signature

Handwritten mark

Handwritten signature

Handwritten mark

Handwritten signature

No. and name of constituency	Extent of the constituency
	<ul style="list-style-type: none"> (iii) Lundian Wala; (iv) Buchiana; (v) Chak Hamand; and (vi) Awagat excluding the following Patwar Circles: <ul style="list-style-type: none"> (a) 069 GB; and (b) 113 GB of Faisalabad District.
NA-103 Faisalabad-III	<ul style="list-style-type: none"> (a) Tandlianwala Tehsil excluding the following areas: <ul style="list-style-type: none"> (i) Municipal Committee Mamun Kanjan; and (ii) Mamun Kanjan Qanungo Halqa; (b) The following Qanungo Halqas of Jaranwala Tehsil: <ul style="list-style-type: none"> (i) Rodala ; (ii) The following Patwar Circles of Stiana Qanung Halqa: <ul style="list-style-type: none"> (a) 27 GB; (b) 34 GB; (c) 37 GB; and (d) 38 GB. (c) Patwar Circle 170 GB of Kanian Qanungo Halqa of Samundri Tehsil of Faisalabad District.
NA-104 Faisalabad-IV	<ul style="list-style-type: none"> (a) Samundri Tehsil excluding 170 GB Patwar Circle of Kanian Qanungo Halqa; and (b) The following areas of Tandlianwala Tehsil: <ul style="list-style-type: none"> (i) Municipal Committee Mamun Kanjan; and (ii) Mamun Kanjan Qanungo Halqa of Faisalabad District.
NA-105 Faisalabad-V	<ul style="list-style-type: none"> (a) Municipal Committee Dijkot; (b) The following Qanungo Halqas of Faisalabad Saddar Tehsil: <ul style="list-style-type: none"> (i) Dijkot; (ii) Sarshamir; (iii) Saddar-I; and (iv) Saddar-II. (c) The following areas of Jaranwala Tehsil: <ul style="list-style-type: none"> (i) The following Patwar Circles of Awagat Qanungo Halqa: <ul style="list-style-type: none"> (a) 69 GB; and (b) 113 GB. (ii) Satiana Qanungo Halqa, excluding the following Patwar Circles: <ul style="list-style-type: none"> (a) 27 GB; (b) 34 GB; (c) 37 GB; and (d) 38 GB. (d) The following Census Charges of Municipal Corporation Faisalabad:

No. and name of constituency	Extent of the constituency
	(i) Charge No. 49; and (ii) Charge No. 50 of Faisalabad District.
NA-106 Faisalabad-VI	The following Qanungo Halqas of Faisalabad Saddar Tehsil: (i) Narwala; and (ii) Thikriwala. (iii) Gatwala excluding following Patwar Circles: (a) Chak No. 190/RB; (b) Chak No. 197/RB; and (c) Chak No. 198/RB of Faisalabad District.
NA-107 Faisalabad-VII	(a) Faisalabad City Qanungo Halqa of Faisalabad City Tehsil; (b) The following Census Charges of Municipal Corporation Faisalabad: (i) Charge No. 8; (ii) Charge No. 55; (iii) Charge No. 56; (iv) Charge No. 57; (v) Charge No. 58; (vi) Charge No. 59; (vii) Charge No. 60; (viii) Charge No. 61; (ix) Charge No. 62; (x) Charge No. 63; (xi) Charge No. 64; (xii) Charge No. 65; (xiii) Charge No. 66; (xiv) Charge No. 67; (xv) Charge No. 68; (xvi) Charge No. 69; (xvii) Charge No. 70; (xviii) Charge No. 71; (xix) Charge No. 72; and (xx) Charge No. 73 of Faisalabad District.
NA-108 Faisalabad-VIII	(a) Samanabad Qanungo Halqa of Faisalabad City Tehsil; (b) The following Census Charges of Municipal Corporation of Faisalabad: (i) Charge No. 34;

No. and name of constituency	Extent of the constituency
	(ii) Charge No. 38; (iii) Charge No. 39; (iv) Charge No. 40; (v) Charge No. 41; (vi) Charge No. 42; (vii) Charge No. 43; (viii) Charge No. 44; (ix) Charge No. 45; (x) Charge No. 46; (xi) Charge No. 47; (xii) Charge No. 48; (xiii) Charge No. 51; (xiv) Charge No. 52; (xv) Charge No. 53; (xvi) Charge No. 54; (xvii) Charge No. 4; and (xviii) Charge No. 5 of Faisalabad District.
NA-109 Faisalabad-IX	(a) Chak No.198 RB Patwar Circle of Gatwala Qanungo Halqa of Faisalabad Saddar Tehsil; (b) The following Census Charges of Municipal Corporation Faisalabad: (i) Charge No. 20; (ii) Charge No. 21; (iii) Charge No. 22; (iv) Charge No. 23; (v) Charge No. 27; (vi) Charge No. 28; (vii) Charge No. 29; (viii) Charge No. 30; (ix) Charge No. 31; (x) Charge No. 32; (xi) Charge No. 33; (xii) Charge No. 35; (xiii) Charge No. 36; and (xiv) Charge No. 37 of Faisalabad District.
NA-110 Faisalabad-X	The following Census Charges of Municipal Corporation Faisalabad: (i) Charge No. 6; (ii) Charge No. 7;

No. and name of constituency	Extent of the constituency
	(iii) Charge No. 9; (iv) Charge No. 10; (v) Charge No. 11; (vi) Charge No. 12; (vii) Charge No. 13; (viii) Charge No. 14; (ix) Charge No. 15; (x) Charge No. 16; (xi) Charge No. 17; (xii) Charge No. 18; (xiii) Charge No. 19; (xiv) Charge No. 24; (xv) Charge No. 25; and (xvi) Charge No. 26 of Faisalabad District.
NA-111 Toba Tek Singh-I	(a) Gojra Tehsil; (b) The following Patwar Circles of Toba Tek Singh-II Qanungo Halqa of Toba Tek Singh Tehsil: (i) Chak No. 389/JB; (ii) Chak No. 377/JB; and (iii) Chak No.375/JB. (c) The following Patwar Circles of Chohala Qanungo Halqa of T.T. Singh Tehsil: (i) Chak No. 287/JB; and (ii) Chak No. 302/JB of Toba Tek Singh District.
NA-112 Toba Tek Singh-II	(a) Municipal Committee Toba Tek Singh; (b) The following Qanungo Halqas of T.T. Singh Tehsil: (i) T.T Singh – I; (ii) T.T Singh - II excluding following Patwar Circles: (a) Chak No. 389/JB; (b) Chak No. 377/JB; and (c) Chak No.375/JB. (c) Rajana Qanungo Halqa of T.T. Singh Tehsil; (d) Chohala Qanungo Halqa excludin the following Patwar Circles: (i) Chak No. 287/JB; and (ii) Chak No. 302/JB. (e) Khekha Qanungo Halqa; (f) Chutiana Qanungo Halqa;

Handwritten signature

Handwritten mark

Handwritten signature

Handwritten signature

Handwritten signature

No. and name of constituency	Extent of the constituency
	(g) The following Patwar Circles of Pir Mahal Qanungo Halqa of Tehsil Pirmahal: (i) Chak No.332/GB; (ii) Chak No. 327/GB; and (iii) Chak No. 328/GB of Toba Tek Singh District.
NA-113 Toba Tek Singh-III	(a) Kamalia Tehsil; (b) Pir Mahal Tehsil excluding following Patwar Circles of Pir Mahal Qanungo Halqa: (i) Chak No. 332/GB; (ii) Chak No. 327/GB; and (iii) Chak No. 328/GB of Toba Tek Singh District.
NA-114 Jhang-I	(a) 18 Hazari Tehsil; (b) The following Qanungo Halqas of Jhang Tehsil: (i) Kot Isa Shah; (ii) Qadirpur; (iii) Hissam; (iv) Shah Jeewana; (v) Cheela; and (vi) Massan. (c) The following areas of Ahmed Pur Sial Tehsil: (i) Municipal Committee Garh Maharaja; (ii) Garh Maharaja Qanungo Halqa; and (iii) Marne Walla Qanungo Halqa of Jhang District.
NA-115 Jhang-II	(a) Municipal Committee Jhang; (b) The following Qanungo Halqas of Jhang Tehsil: (i) Jhang Urban; (ii) Jhang No. 2; (iii) Khewa; and (iv) Mochiwala of Jhang District.
NA-116 Jhang-III	(a) Shorkot Tehsil; (b) Municipal Committee Ahmed Pur Sial; (c) Ahmed Pur Sial Qanungo Halqa of Tehsil Ahmed Pur Sial; (d) The following areas of Tehsil Jhang: (i) Town Committee Bagh (Old); (ii) Kot Lakhnana Qanungo Halqa; and

No. and name of constituency	Extent of the constituency
	(iii) Magiana Qanungo Halqa of Jhang District.
NA-117 Nankana Sahib-I	<p>(a) Sangla Hill Tehsil;</p> <p>(b) Shah Kot Tehsil;</p> <p>(c) Municipal Committee Warburton;</p> <p>(d) The following Qanungo Halqas of Nankana Sahib Tehsil:</p> <p style="padding-left: 40px;">(i) Mohlan; and</p> <p style="padding-left: 40px;">(ii) Warburton.</p> <p>(e) The following Patwar Circles of Nankana Sahib-I Qanungo Halqa of Nankana Sahib Tehsil:</p> <p style="padding-left: 40px;">(i) Chak No. 370/GB;</p> <p style="padding-left: 40px;">(ii) Chak No. 572/GB; and</p> <p style="padding-left: 40px;">(iii) Chak No. 574/GB</p> <p>of Nankana Sahib District.</p>
NA-118 Nankana Sahib-II	<p>Nankana Sahib Tehsil excluding the following Municipal Committee and Qanungo Halqas:</p> <p style="padding-left: 40px;">(i) Municipal Committee Warburton;</p> <p style="padding-left: 40px;">(ii) Mohlan;</p> <p style="padding-left: 40px;">(iii) Warburton; and</p> <p style="padding-left: 40px;">(iv) The following Patwar Circles of Qanungo Halqa Nankana Sahib-I:</p> <p style="padding-left: 80px;">(a) Chak No. 370/GB;</p> <p style="padding-left: 80px;">(b) Chak No. 572/GB; and</p> <p style="padding-left: 80px;">(c) Chak No. 574/GB</p> <p>of Nankana Sahib District.</p>
NA-119 Sheikhupura-I	<p>(a) Muridke Tehsil;</p> <p>(b) Municipal Committee Ferozewala;</p> <p>(c) The following Qanungo Halqas of Ferozewala Tehsil:</p> <p style="padding-left: 40px;">(i) Ferozewala-I; and</p> <p style="padding-left: 40px;">(ii) Ferozewala-II excluding following Patwar Circles:</p> <p style="padding-left: 80px;">(a) Wandala Dial Shah; and</p> <p style="padding-left: 80px;">(b) Faizpur Khurd.</p> <p>(d) Patwar Circle Chak 46 UCC of Qanungo Halqa Kot Pindi Das of Sheikhupura District.</p>
NA-120 Sheikhupura-II	<p>(a) Sharaqpur Tehsil;</p> <p>(b) Municipal Committee Kot Abdul Malik;</p> <p>(c) The following Qanungo Halqas of Ferozewala Tehsil:</p>

No. and name of constituency	Extent of the constituency
	<p>Abul Khair; and Kotpindi Das Qanungo Halqa excluding Patwar Circle Chak No. 46/UCC.</p> <p>(d) Baharianwala Qanungo Halqa of Sheikhpura Tehsil excluding following Patwar Circles: i) Saho Ke Malian; and ii) Jevanpur Kalan.</p> <p>(e) Following Patwar Circles of Ferozewala-II Qanungo Halqa of Ferozewala Tehsil: i) (a) Wandala Dial Shah; and ii) (b) Faiz Pur Khurd.</p> <p>(f) The following Patwar Circles of Bhikki Qanungo Halqa of Sheikhpura Tehsil: i) Malowal; ii) Bahuman; and iii) Hoeke of Sheikhpura District.</p>
<p>NA-121 Sheikhpura-III</p>	<p>(a) Municipal Committee Sheikhpura;</p> <p>(b) The following Qanungo Halqas of Sheikhpura Tehsil: i) Sheikhpura; ii) Jandiala Sher Khan excluding following Patwar Circles: a) Jhabran; b) Isherke; c) Waran; and d) Kalo Ke. iii) Bhikki Qanungo Halqa excluding the following Patwar Circles: a) Malowal; b) Bahuman; and c) Hoeke.</p> <p>(c) The following Patwar Circles of Barianwala Qanungo Halqa: i) Saho ki Millian; and ii) Jevan Pur Kalan.</p> <p>(d) Town Committee Jandiala Sher Khan (old); of Sheikhpura District.</p>
<p>NA-122 Sheikhpura-IV</p>	<p>(a) Safdarabad Tehsil;</p> <p>(b) Municipal Committee Manawala;</p> <p>(c) Municipal Committee Farooqabad;</p> <p>(d) The Following Qanungo Halqas of Sheikhpura Tehsil: i) Manawala;</p>

No. and name of constituency	Extent of the constituency
	<p>(ii) Farooqabad; and (iii) Ajnianwala.</p> <p>(e) The following Patwar Circles of Jandiala Sher Khan of Sheikhpura Tehsil: (i) Jhabran; (ii) Isherke; (iii) Waran; and (iv) Kalo Ke of Sheikhpura District.</p>
NA-123 Lahore-I	<p>The following Census Charges of Metropolitan Corporation Lahore: (i) Charge No. 3; (ii) Charge No. 4; (iii) Charge No. 5; (iv) Charge No. 6; (v) Charge No. 7; (vi) Charge No. 8; (vii) Charge No. 9; (viii) Charge No. 10; (ix) Charge No. 11; (x) Charge No. 12; (xi) Charge No. 13; and (xii) Charge No. 14 of Lahore District.</p>
NA-124 Lahore-II	<p>(a) The following Census Charges of Metropolitan Corporation Lahore: (i) Charge No. 15; (ii) Charge No. 16; (iii) Charge No. 17; (iv) Charge No. 18; (v) Charge No. 19; (vi) Charge No. 20; (vii) Charge No. 21; (viii) Charge No. 22; (ix) Charge No. 23; (x) Charge No. 24; (xi) Charge No. 25; (xii) Charge No. 26; (xiii) Charge No. 27; (xiv) Charge No. 28; (xv) Charge No. 29;</p>

No. and name of constituency	Extent of the constituency
	<p>(xvi) Charge No. 30; (xvii) Charge No. 31; (xviii) Charge No. 32; (xix) Charge No. 33; (xx) Charge No. 34; (xxi) Charge No. 35; (xxii) Charge No. 36</p> <p>(b) The following Census Charges of Shalimar Tehsil: (i) Charge No. 4; (ii) Circle No. 2 of Charge No. 5; (iii) Charge No. 37; (iv) Charge No. 38; (v) Charge No. 39; and (vi) Charge No. 40 of Lahore District.</p>
NA-125 Lahore-III	<p>The following Census Charges of Metropolitan Corporation Lahore:</p> <p>(i) Charge No. 40; (ii) Charge No. 41; (iii) Charge No. 42; (iv) Charge No. 43; (v) Charge No. 44; (vi) Charge No. 45; (vii) Charge No. 46; (viii) Charge No. 47; (ix) Charge No. 48; (x) Charge No. 60; (xi) Charge No. 61; (xii) Charge No. 62; (xiii) Charge No. 63; (xiv) Charge No. 64; (xv) Charge No. 65; (xvi) Charge No. 68; (xvii) Charge No. 69; and (xviii) Charge No. 70 of Lahore District.</p>
NA-126 Lahore-IV	<p>(a) The following Census Charges of Lahore City Tehsil:</p> <p>(i) Charge No. 37; (ii) Charge No. 38;</p>

No. and name of constituency	Extent of the constituency
	<ul style="list-style-type: none"> (iii) Charge No. 39; (iv) Charge No. 49; (v) Charge No. 50; (vi) Charge No. 51; (vii) Charge No. 52; (viii) Charge No. 53; (ix) Charge No. 54 excluding Circle No. 6 and 7; (x) Charge No. 56; (xi) Charge No. 57; (xii) Charge No. 58; (xiii) Charge No. 66; and (xiv) Charge No. 67; <p>(b) Census Charge No. 34 of Model Town Tehsil of Lahore District.</p>
<p>NA-127 Lahore-V</p>	<p>The following Census Charges of Shalimar Tehsil:</p> <ul style="list-style-type: none"> (i) Charge No. 5 excluding Circle No. 2; (ii) Charge No. 6; (iii) Charge No. 7; (iv) Charge No. 8; (v) Charge No. 9; (vi) Charge No. 10; (vii) Charge No. 11; (viii) Charge No. 12; (ix) Charge No. 13; (x) Charge No. 14; (xi) Charge No. 15; (xii) Charge No. 18; (xiii) Charge No. 20; (xiv) Charge No. 22; (xv) Charge No. 23; and (xvi) Charge No. 24 <p>of Lahore District.</p>
<p>NA-128 Lahore-VI</p>	<ul style="list-style-type: none"> (a) Census Charge No. 2 of Lahore City Tehsil; and (b) The following Census Charges of Shalimar Tehsil: <ul style="list-style-type: none"> (i) Charge No. 1; (ii) Charge No. 3; (iii) Charge No. 21; (iv) Charge No. 25;

No. and name of constituency	Extent of the constituency
	(v) Charge No. 26; (vi) Charge No. 27; (vii) Charge No. 28; (viii) Charge No. 29; and (ix) Charge No. 30 of Lahore District.
NA-129 Lahore-VII	(a) The following Census Charges of Lahore Cantonment Tehsil: (i) Charge No. 5; (ii) Charge No. 6; (iii) Charge No. 7; (iv) Charge No. 8; and (b) The following Census Charges of Lahore Cantonment: (i) Charge No. 1; (ii) Charge No. 2; (iii) Charge No. 3; and (iv) Charge No. 4 (c) The following Census Charges of Shalimar Tehsil: (i) Charge No. 16; (ii) Charge No. 17; (iii) Charge No. 19; (iv) Charge No. 31; (v) Charge No. 32; (vi) Charge No. 33; (vii) Charge No. 34; (viii) Charge No. 35; and (ix) Charge No. 36 of Lahore District.
NA-130 Lahore-VIII	(a) The following Census Charges of Model Town Tehsil: (i) Charge No. 5; (ii) Charge No. 6; (iii) Charge No. 7; (iv) Charge No. 8; (v) Charge No. 9; (vi) Charge No. 10; (vii) Charge No. 11; (viii) Charge No. 22; (ix) Charge No. 23; (x) Charge No. 26;

No. and name of constituency	Extent of the constituency
	<p>(xi) Charge No. 27; (xii) Charge No. 28; (xiii) Charge No. 29; (xiv) Charge No. 30; (xv) Charge No. 31; (xvi) Charge No. 32; (xvii) Charge No. 33; (xviii) Charge No. 35; (xix) Charge No. 36; and (xx) Charge No. 37;</p> <p>(b) The following Census Charges of Lahore Cantonment Tehsil: (i) Charge No. 9; (ii) Charge No. 10; (iii) Charge No. 11; and (iv) Charge No. 12.</p> <p>(c) The following Circles of Charge No. 4 of Walton Cantonment: (i) Circle No. 6; and (ii) Circle No. 7.</p> <p>(d) The following Census Charges of Lahore City Tehsil: (i) Circle No. 6 and 7 of Charge No. 54; and (ii) Circle No. 6 and 7 of Charge No. 55 of Lahore District.</p>
NA-131 Lahore-IX	<p>(a) The following Census Charges of Walton Cantonment of Lahore Cantonment Tehsil: (i) Charge No. 1; (ii) Charge No. 2; (iii) Charge No. 3; (iv) Charge No. 4 excluding Circle No. 6 & 7; (v) Charge No. 5; (vi) Charge No. 6; (vii) Charge No. 7; (viii) Charge No. 8; (ix) Charge No. 9; (x) Charge No. 10; and (xi) Charge No. 11.</p> <p>(b) Charge No. 5 of Lahore Cantonment of Lahore District.</p>
NA-132 Lahore-X	<p>(a) The following Census Charges of Lahore Cantonment, Tehsil: (i) Charge No. 1;</p>

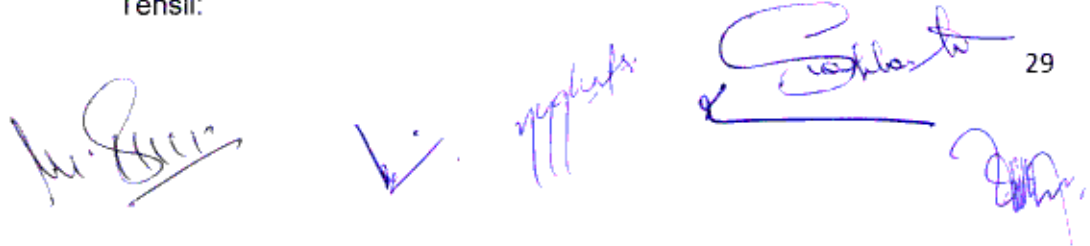
No. and name of constituency	Extent of the constituency
	<ul style="list-style-type: none"> (ii) Charge No. 2; (iii) Charge No. 3; (iv) Charge No. 4; (b) Charge No. 2 of Shalimar Tehsil; (c) The following Census Charges of Lahore Cantonment: <ul style="list-style-type: none"> (i) Charge No. 6; and (ii) Charge No. 7; (d) The following Census Charges of Model Town Tehsil: <ul style="list-style-type: none"> (i) Charge No. 1; (ii) Circle No. 1, 2 and 6 of Charge No. 3; and (iii) Charge No. 38 of Lahore District.
NA-133 Lahore-XI	<p>The following Census Charges of Model Town Tehsil:</p> <ul style="list-style-type: none"> (i) Charge No. 12; (ii) Charge No. 13; (iii) Charge No. 14; (iv) Charge No. 15; (v) Circle No. 1, 2, 3, 4 and 7 of Charge No. 16 (vi) Charge No. 17; (vii) Charge No. 18; (viii) Charge No. 19; (ix) Charge No. 20; (x) Charge No. 21; (xi) Charge No. 24; and (xii) Charge No. 25 of Lahore District.
NA-134 Lahore-XII	<p>The following Census Charges of Model Town Tehsil:</p> <ul style="list-style-type: none"> (i) Charge No. 2; (ii) Charge No. 3 excluding Circle No. 1, 2, 5, 6 and 8; (iii) Charge No. 4; (iv) Charge No. 16 excluding Circle No. 1, 2, 3, 4 and 7 of Lahore District.
NA-135 Lahore-XIII	<ul style="list-style-type: none"> (a) The following Census Charges of Lahore City Tehsil: <ul style="list-style-type: none"> (i) Charge No. 1; (ii) Charge No. 55 excluding Circle No. 6 and 7; and (iii) Charge No. 59; (b) Circle No. 1 and 7 of Charge No. 1 of Raiwind Tehsil; and

No. and name of constituency	Extent of the constituency
	(c) Circle No. 5 and 8 of Charge No. 3 of Model Town Tehsil of Lahore District.
NA-136 Lahore-XIV	Raiwind Tehsil of Lahore excluding Circle No. 1 and 7 of Charge No. 1 of Lahore District.
NA-137 Kasur-I	<p>(a) Kot Radha Kishan Tehsil;</p> <p>(b) Municipal Committee Mustafa Abad;</p> <p>(c) Municipal Committee Raja Jang;</p> <p>(d) The following Qanungo Halqas of Kasur Tehsil:</p> <p style="padding-left: 20px;">(i) Mustafa Abad;</p> <p style="padding-left: 20px;">(ii) Raja Jang; and</p> <p style="padding-left: 20px;">(iii) Kasur-I excluding the following Patwar Circles:</p> <p style="padding-left: 40px;">(a) Kasur Beroon; and</p> <p style="padding-left: 40px;">(b) Kot Murad Khan.</p> <p style="padding-left: 20px;">(iv) The following Patwar Circles of Bhilla Hithar:</p> <p style="padding-left: 40px;">(a) Bhalla;</p> <p style="padding-left: 40px;">(b) Bhilla Hithar;</p> <p style="padding-left: 40px;">(c) Gaggar;</p> <p style="padding-left: 40px;">(d) Tode Pur; and</p> <p style="padding-left: 40px;">(e) Theh Sheikham.</p> <p style="padding-left: 20px;">(v) The following Patwar Circles of Khudian Qanungo Halqa:</p> <p style="padding-left: 40px;">(a) Kale; and</p> <p style="padding-left: 40px;">(b) Harike Naul</p> <p>of Kasur District.</p>
NA-138 Kasur-II	<p>Kasur Tehsil excluding the following areas:</p> <p>(i) Municipal Committee Mustafa Abad;</p> <p>(ii) Municipal Committee Raja Jang; and</p> <p>(iii) The following Qanungo Halqas of Kasur Teshil:</p> <p style="padding-left: 20px;">(a) Raja Jang;</p> <p style="padding-left: 20px;">(b) Mustafa Abad;</p> <p style="padding-left: 20px;">(c) Kasur-I except the following Patwar Circles:</p> <p style="padding-left: 40px;">(i) Kasur Beroon;</p> <p style="padding-left: 40px;">(ii) Kot Murad Khan;</p> <p style="padding-left: 20px;">(d) The following Patwar Circles of Bhilla Hithar Qanungo Halqa:</p> <p style="padding-left: 40px;">(i) Bhalla;</p> <p style="padding-left: 40px;">(ii) Bhilla Hithar;</p> <p style="padding-left: 40px;">(iii) Gaggar;</p> <p style="padding-left: 40px;">(iv) Tode Pur; and</p> <p style="padding-left: 40px;">(v) Theh Sheikham.</p>

No. and name of constituency	Extent of the constituency
	<p>(e) The following Patwar Circles of Khudian Qanungo Halqa:</p> <p>(i) Kale; and</p> <p>(ii) Harike Naul</p> <p>of Kasur District.</p>
NA-139 Kasur-III	<p>(a) Chunian Tehsil;</p> <p>(b) The following Patwar Circles of Pattoki-I Qanungo Halqa of Pattoki Tehsil:</p> <p>(i) Chak No.34;</p> <p>(ii) Chakoki; and</p> <p>(iii) Wan Adhan</p> <p>of Kasur District.</p>
NA-140 Kasur-IV	<p>Pattoki Tehsil excluding the following Patwar Circles of Pattoki-I Qanungo Halqa:</p> <p>(i) Chak No.34;</p> <p>(ii) Chakoki; and</p> <p>(iii) Wan Adhan</p> <p>of Kasur District.</p>
NA-141 Okara-I	<p>(a) Okara Tehsil excluding the following areas:</p> <p>(i) Municipal Committee Okara;</p> <p>(ii) Okara Cantonment (falling in Revenue Limits of the District.);</p> <p>(iii) Okara Cantonment Qanungo Halqa;</p> <p>(iv) Okara-I Qanungo Halqa;</p> <p>(v) Okara-II Qanungo Halqa;</p> <p>(vi) The following Patwar Circles of Akbar Qanungo Halqa:</p> <p>(a) Chak No. 022/GD;</p> <p>(b) Chak No. 049/3-R;</p> <p>(c) Chak No. 052/3-R;</p> <p>(d) Chak No. 42/3-R;</p> <p>(e) Chak No. 046/3-R; and</p> <p>(f) Chak No. 040/3-R.</p> <p>(b) Renala Khurd Tehsil excluding Akhtar Abad Qanungo Halqa of Okara District.</p>
NA-142 Okara-II	<p>(a) Municipal Committee Okara;</p> <p>(b) Okara Cantonment excluding Circle No. 4 and 5;</p> <p>(c) Okara Cantonment Qanungo Halqa;</p> <p>(d) Okara-I Qanungo Halqa;</p> <p>(e) Okara - II Qanungo Halqa;</p> <p>(f) The following Patwar Circles of Akbar Qanungo Halqa:</p> <p>(i) Chak No. 022/GD;</p> <p>(ii) Chak No. 049/3-R;</p>






No. and name of constituency	Extent of the constituency
	(iii) Chak No. 052/3-R; (iv) Chak No. 42/3-R; (v) Chak No. 046/3-R; and (vi) Chak No. 040/3-R of Okara District.
NA-143 Okara-III	(a) Municipal Committee Depalpur; (b) Municipal Committee Hujra of Okara District.; (c) Akhtar Abad Qanungo Halqa of Renala Khurd Tehsil; (d) The following Qanungo Halqas of Depalpur Tehsil: (i) Depalpur – I; (ii) Depalpur – II; (iii) Hujra – I; (iv) Sher Garh; (v) Vandala Jagir; and (vi) Pipli Pahar of Okara District.
NA-144 Okara-IV	Depalpur Tehsil excluding the following: (i) Municipal Committee Depalpur; (ii) Municipal Committee Hujra; (iii) Depalpur - I Qanungo Halqa; (iv) Deparpul - II Qanungo Halqa; (v) Hujra - I Qanungo Halqa; (vi) Sher Garh Qanungo Halqa; (vii) Vandala Jagir Qanungo Halqa; and (viii) Pipli Pahar Qanungo Halqa of Okara District.
NA-145 Pakpattan-I	Pakpattan Tehsil excluding following Patwar Circles of Kalyana Qanungo Halqa: (i) Bonga Imam Din; (ii) Chak No. 008/K-B; (iii) Hota; (iv) Kot Bahawal; (v) Kot Bakhsha; (vi) Kot Hakim; and (vii) Mari Amb of Pakpattan District.
NA-146 Pakpattan-II	(a) Arifwala Tehsil; (b) The following Patwar Circles of Kalyana Qanungo Halqa of Pakpattan Tehsil:

29



No. and name of constituency	Extent of the constituency
	<ul style="list-style-type: none"> (i) Bonga Imam Din; (ii) Chak No. 008/K-B; (iii) Hota; (iv) Kot Bahawal; (v) Kot Bakhsha; (vi) Kot Hakim; and (vii) Mari Amb of Pakpattan District.
NA-147 Sahiwal-I	<ul style="list-style-type: none"> (a) Municipal Corporation Sahiwal; (b) The following Qanungo Halqas of Sahiwal Tehsil: <ul style="list-style-type: none"> (i) Noor Shah; (ii) Qadirabad; and (iii) Yousuf Wala (iv) The following Patwar Circles of Sahiwal Qanungo Halqa: <ul style="list-style-type: none"> (a) Chak No. 078/5-R; (b) Chak No. 081/5-R; (c) Chak No. 094/9-L; (d) Chak No. 096/9-L; (e) Chak No. 097/9-L; and (f) Chak No. 093/6-R. (c) Circle No. 4 and 5 of Okara Cantonment, (falling under the revenue jurisdiction of Sahiwal District.) of Sahiwal District.
NA-148 Sahiwal-II	<ul style="list-style-type: none"> (a) Sahiwal Tehsil excluding the Municipal Corporation Sahiwal and the following Qanungo Halqas: <ul style="list-style-type: none"> (i) Noor Shah; (ii) Qadirabad; and (iii) Yousuf Wala. (iv) Sahiwal, excluding the following Patwar Circles: <ul style="list-style-type: none"> (a) Chak No. 078/5-R; (b) Chak No. 081/5-R; (c) Chak No. 094/9-L; (d) Chak No. 096/9-L; (e) Chak No. 097/9-L; and (f) Chak No. 093/6-R. (b) Dad Fatiana Qanungo Halqa of Chichawatni Tehsil; (c) The following Patwar Circles of Ghaziabad Qanungo Halqa of Chichawatni Tehsil: <ul style="list-style-type: none"> (i) Chak No. 012/11-L; (ii) Chak No. 018/11-L;

No. and name of constituency	Extent of the constituency
	(iii) Chak No. 161/9-L; (iv) Chak No. 162/9-L; (v) Chak No. 173/9-L; (vi) Chak No. 175/9-L; (vii) Chak No. 20/11-L; and (viii) Chak No. 164/9-L of Sahiwal District.
NA-149 Sahiwal-III	Chichawatni Tehsil excluding the following: (i) Dad Fatiana Qanungo Halqa; (ii) The following Patwar Circles of Ghaziabad Qanungo Halqa : (a) Chak No. 012/11-L; (b) Chak No. 018/11-L; (c) Chak No. 161/9-L; (d) Chak No. 162/9-L; (e) Chak No. 173/9-L; (f) Chak No. 175/9-L; (g) Chak No. 20/11-L; and (h) Chak No. 164/9-L of Sahiwal District.

No. and name of constituency	Extent of the constituency
NA-150 Khanewal-I	<p>(a) Municipal Committee Kabirwala;</p> <p>(b) Town Committee Sarai Sidhu(Old);</p> <p>(c) The following Qanungo Halqas of Tehsil Kabir Wala:</p> <ul style="list-style-type: none"> (i) Kabirwala-I; (ii) Chak No. 25/Ghagh; (iii) Sardarpur; (iv) Salar Wahin Kohna; (v) Kukkar Hatta; (vi) Sarai Siddu; (vii) Bagar excluding the following Patwar Circles: <ul style="list-style-type: none"> (a) Nehalewala; (b) Jahan Pur; and (c) Jalil Pur. <p>(d) Panj Kassi Patwar Circle of Kabirwala-II Qanungo Halqa of Khanewal District.</p>




No. and name of constituency	Extent of the constituency
NA-151 Khanewal-II	(a) Municipal Committee Khanewal; (b) Municipal Committee Abdul Hakeem; (c) Town Committee Makhdoom Pur (Old); (d) Kabirwala-II Qanungo Halqa excluding Panj Kassi Patwar Circle; (e) Abdul Hakeem Qanungo Halqa; (f) The following Patwar Circles of Bagar Qanungo Halqa of Kabirwala Tehsil: (i) Nehalewala; (ii) Jahan Pur; and (iii) Jalil Pur. (g) The following Qanungo Halqas of Khanewal Tehsil: (i) Khanewal Kohna; (ii) Chak No. 14/8-R; and (iii) Khanewal-II excluding following Patwar Circles: (a) Chak No. 076/10-R; and (b) Chak No. 091-A/10-R. (h) Patwar Circle Zakheera Khanewal of Kacha Khoh Qanungo Halqa of Khanewal Tehsil; and (i) Patwar Circle Khanewal of Khanewal-I Qanungo Halqa of Khanewal District.
NA-152 Khanewal-III	Mian Channu Tehsil excluding the Mamba Qanungo Halqa except the following Patwar Circles: (i) Chak No. 53/15-L; (ii) Chak No. 57/15-L; (iii) Chak No. 96/15-L; and (iv) Chak No. 102/15-L of Khanewal District.
NA-153 Khanewal-IV	(a) Jahanian Tehsil; (b) Mamba Qanungo Halqa of Mian Channu Tehsil excluding the following Patwar Circles: (i) Chak No. 53/15-L; (ii) Chak No. 57/15-L; (iii) Chak No. 96/15-L; and (iv) Chak No. 102/15-L. (c) The following Qanungo Halqas of Khanewal Tehsil:




No. and name of constituency	Extent of the constituency
	<ul style="list-style-type: none">(i) Chak Shahana;(ii) Khanewal-I excluding Khanewal Patwar Circle. and(iii) Kacha Khoh excluding Zakhera Khanewal Patwar Circle.(d) The following Patwar Circles of Khanewal-II Qanungo Halqa of Tehsil Khanewal:<ul style="list-style-type: none">(i) Chak No 076/10-R, and(ii) Chak No. 091-A/10-Rof Khanewal District.



No. and name of constituency	Extent of the constituency
NA-154 Multan-I	(a) Multan Cantonment; (b) Multan Cantonment Qanungo Halqa of Multan City Tehsil; (c) The following Qanungo Halqas of Multan Saddar Tehsil: (i) Bosan; (ii) Nawab Pur; (iii) Muzaffarabad; and (iv) Sher Shah of Multan District.
NA-155 Multan-II	The following Census Charges of Municipal Corporation Multan: (i) Charge No. 4; (ii) Charge No. 5; (iii) Charge No. 6; (iv) Charge No. 7; (v) Charge No. 8 excluding the following Census Circles: (a) Circle No. 5; (b) Circle No. 9; (c) Circle No. 10; (d) Circle No. 11; (e) Circle No. 12; (f) Circle No. 13; and (g) Circle No. 14;



No. and name of constituency	Extent of the constituency
	(vi) Charge No. 12; (vii) Charge No. 20; (viii) Charge No. 21; (ix) Charge No. 22; (x) Charge No. 23; (xi) Charge No. 24; and (xii) Charge No. 25 of Multan District.
NA-156 Multan-III	(a) The following Census Charges of Municipal Corporation Multan: (i) Charge No. 9; (ii) Charge No. 10; (iii) Charge No. 11; and (iv) Charge No. 13. (v) Charge No. 14 excluding following Census Circles: (a) Circle No. 5; (b) Circle No. 6; (c) Circle No. 7; (d) Circle No. 8; and (e) Circle No. 9. (vi) Charge No. 15; (vii) Charge No. 16; (viii) Charge No. 18; and (ix) Charge No. 19. (b) The following Census Circles of Charge No. 8 of Municipal Corporation Multan: (i) Circle No. 5; (ii) Circle No. 9; (iii) Circle No. 10; (iv) Circle No. 11; (v) Circle No. 12; (vi) Circle No. 13; and (vii) Circle No. 14. (c) The following Census Circles of Charge No. 17: (i) Circle No. 5; and (ii) Circle No. 6 of Multan District.
NA-157 Multan-IV	(a) Town Committee Qadirpur Ran(Old); (b) Multan City Qanungo Halqa of Multan City Tehsil;

No. and name of constituency	Extent of the constituency
	<p>(c) The following Qanungo Halqas of Multan Saddar Tehsil:</p> <ul style="list-style-type: none"> (i) Qadirpur Ran; (ii) Jalil; (iii) Tate Pur; (iv) Makhdoom Rasheed-II; and (v) Araian Wala. <p>(d) The following Census Charges of Municipal Corporation Multan:</p> <ul style="list-style-type: none"> (i) Census Charge No. 17 excluding the following Census Circles: <ul style="list-style-type: none"> (a) Circle No. 5; and (b) Circle No. 6. (ii) Charge No. 26. <p>(e) The following Census Circles of Charge No. 14 of Municipal Corporation Multan:</p> <ul style="list-style-type: none"> (i) Census Circle No. 5; (ii) Census Circle No. 6 ; (iii) Census Circle No. 7; (iv) Census Circle No. 8; and (v) Census Circle No. 9 <p>of Multan District.</p>
<p>NA-158 Multan-V</p>	<p>(a) Town Committee Makhdoom Rasheed (Old);</p> <p>(b) Shujabad Tehsil excluding the following areas:</p> <ul style="list-style-type: none"> (i) Gunwen Qanungo Halqa; (ii) Raja Ram Qanungo Halqa except following Patwar Circles: <ul style="list-style-type: none"> (a) Basti Dad; (b) Raja Ram; (c) Kotli Najabat; (d) Wahi Bakhar; (e) Wai Sawaya; and (f) Chak No.13/F. <p>(c) The following Qanungo Halqas of Multan Saddar Tehsil:</p> <ul style="list-style-type: none"> (i) Qasba; (ii) Mubarak Pur; and (iii) Makhdoom Rasheed-I <p>of Multan District.</p>
<p>NA-159 Multan-VI</p>	<p>(a) Jalalpur Pirwala Tehsil;</p> <p>(b) The following Qanungo Halqas of Shujabad Tehsil:</p> <ul style="list-style-type: none"> (i) Gunwen; (ii) Raja Ram except the following Patwar Circles:

35

No. and name of constituency	Extent of the constituency
	(a) Basti Dad; (b) Raja Ram; (c) Kotli Najabat; (d) Wahi Bakhar; (e) Wai Sawaya; and (f) Chak No.13/F of Multan District.
NA-160 Lodhran-I	(a) Kehrur Pakka Tehsil; (b) Dunyapur Tehsil excluding following areas: (i) 02/L Qanungo Halqa; and (ii) The following Patwar Circles of 034/M Qanungo Halqa: (a) Chak No. 001 to 4/MPR; (b) Kotli Wajwa; and (c) 044/M of District Lodhran.
NA-161 Lodhran-II	(a) Lodhran Tehsil; (b) 02/L Qanungo Halqa of Dunyapur Tehsil; (c) The following Patwar Circles of 034/M Qanungo Halqa of Dunyapur Tehsil: (i) Chak No. 001 to 4 / MPR; (ii) Kotli Wajwa; and (iii) 044/M of Lodhran District.
NA-162 Vehari-I	(a) Municipal Committee Burewala; (b) The following Qanungo Halqas of Burewala Tehsil: (i) Burewala – I; (ii) 3-R (Burewala); (iii) Sheikh Fazil; (iv) Chak No. 215/EB; (v) Gaggo; and (vi) Burewala – II of Vehari District.
NA-163 Vehari-II	(a) The following Qanungo Halqas of Burewala Tehsil: (i) Umarpur; and (ii) Joiya. (b) The following Qanungo Halqas of Vehari Tehsil: (i) Luddan; (ii) Machiwala; and

No. and name of constituency	Extent of the constituency
	<p>(iii) Kusam Sar.</p> <p>(c) The following Patwar Circles of Chak No. 3-R (Vehari) Qanungo Halqa of Vehari Tehsil:</p> <p>(i) Chak No. 178/EB; and</p> <p>(ii) Chak No. 186/EB</p> <p>of Vehari District.</p>
<p>NA-164 Vehari-III</p>	<p>(a) Municipal Committee Vehari;</p> <p>(b) Town Committee Karampur(old);</p> <p>(c) The following Qanungo Halqas of Vehari Tehsil:</p> <p>(i) 10-L;</p> <p>(ii) Vehari – II; and</p> <p>(iii) Vehari – I.</p> <p>(d) Karampur Qanungo Halqa of Mailsi Tehsil</p> <p>(e) 7/R (Garah More) Qanungo Halqa of Mailsi Tehsil;</p> <p>(f) Chak No. 3-R (Vehari) Qanungo Halqa of Vehari Tehsil excluding following Patwar Circle:</p> <p>(i) Chak No. 178/EB; and</p> <p>(ii) Chak No. 186/EB</p> <p>of Vehari District.</p>
<p>NA-165 Vehari-IV</p>	<p>(a) Municipal Committee Mailsi;</p> <p>(b) Town Committee Jalla Jeem(old);</p> <p>(c) Town Committee Tibba Sultan Pur (old);</p> <p>(d) The following Qanungo Halqas of Mailsi Tehsil:</p> <p>(i) Mailsi – I;</p> <p>(ii) Mailsi – II;</p> <p>(iii) Fatehpur;</p> <p>(iv) Lal Sagu;</p> <p>(v) Mahfoozabad;</p> <p>(vi) Tibba Sultan Pur; and</p> <p>(vii) Mitro</p> <p>of Vehari District.</p>
<p>NA-166 Bahawalnagar-I</p>	<p>(a) Minchanabad Tehsil;</p> <p>(b) The following Qanungo Halqas of Bahawalnagar Tehsil:</p> <p>(i) Rojhanwali-I excluding Murl Garh Patwar Circle;</p> <p>(ii) Rojhanwali-II;</p> <p>(iii) Takhat Mahal excluding the following Patwar Circles:</p> <p>Kapuram;</p> <p>Chak Ghulam Muhammad;</p>

[Handwritten signature]

[Handwritten signature]

[Handwritten signature]

[Handwritten signature]

No. and name of constituency	Extent of the constituency
	<p>Aminabad; and Muhammad Asad Khan.</p> <p>(iv) Sadiq Pur excluding Chak Abdullah Patwar Circle</p> <p>(c) The following Patwar Circles of Bahawalnagar Qanungo Halqa of Bahawalnagar Tehsil:</p> <p>(i) Chaweka Otar; and</p> <p>(ii) Bhamunwala</p> <p>of Bahawalnagar District.</p>
<p>NA-167 Bahawalnagar-II</p>	<p>(a) Municipal Committee Bahawalnagar;</p> <p>(b) Municipal Committee Donga Bonga;</p> <p>(c) Bahawalnagar Qanungo Halqa excluding the following Patwar Circles:</p> <p>(i) Chaweka Otar; and</p> <p>(ii) Bhamunwala.</p> <p>(d) The following Qanungo Halqas of Bahawalnagar Tehsil:</p> <p>(i) Donga Bonga</p> <p>(ii) Kot Sher Muhammad; and</p> <p>(iii) Jund Wala.</p> <p>(e) The following Qanungo Halqas of Chishtian Tehsil:</p> <p>(i) Moharan Sharif;</p> <p>(ii) Gajjani-I; and</p> <p>(iii) Gajjani-II.</p> <p>(f) Murli Garh Patwar Circle of Rojhanwali-I Qanungo Halqa of Bahawalnagar Tehsil;</p> <p>(g) The following Patwar Circles of Takhat Mahal Qanungo Halqa of Bahawalnagar Tehsil:</p> <p>(i) Kapuran;</p> <p>(ii) Chak Ghulam Muhammad;</p> <p>(iii) Aminabad; and</p> <p>(iv) Muhammad Asad Khan.</p> <p>(a) Chak Abdullah Patwar Circle of Sadiqpur Qanungo Halqa of Bahawalnagar Tehsil of Bahawalnagar District.</p>
<p>NA-168 Bahawalnagar-III</p>	<p>(a) Chishtian Tehsil excluding the following Qanungo Halqas:</p> <p>(i) Moharan Sharif;</p> <p>(ii) Gajjani-I; and</p> <p>(iii) Gajjani-II.</p> <p>(b) The following Qanungo Halqas of Haroonabad Tehsil:</p> <p>(i) Qaziwala;</p> <p>(ii) Jourkanwala excluding 69/4-R Patwar Circle; and</p>

No. and name of constituency	Extent of the constituency
	<p>(iii) Yateemwali excluding the following Patwar Circles: (a) Chak No. 127/6-R; and (b) Chak No. 132/6-R.</p> <p>(c) The following Patwar Circles of Faqirwali Qanungo Halqa of Haroonabad Tehsil: (i) Chak No. 111/6-R; and (ii) Chak No. 104/6-R of Bahawalnagar District.</p>
NA-169 Bahawalnagar-IV	<p>(a) Fort Abbas Tehsil;</p> <p>(b) Municipal Committee Haroonabad;</p> <p>(c) Town Committee Faqirwala (old);</p> <p>(d) The following Qanungo Halqas of Haroonabad Tehsil: (i) Darkhanwala; (ii) Haroonabad; and (iii) Faqirwali excluding the following Patwar Circles: (a) Chak No. 104/6-R; and (b) Chak No. 111/6-R.</p> <p>(e) 69/4R Patwar Circle of Jaurkhanwala Qanungo Halqa of Haroonabad Tehsil;</p> <p>(f) The following Patwar Circles of Yateemwali Qanungo Halqa of Haroonabad Tehsil: (i) Chak No. 127/6-R; and (ii) Chak No. 132/6-R of Bahawalnagar District.</p>
NA-170 Bahawalpur-I	<p>(a) Municipal Corporation Bahawalpur; and</p> <p>(b) Bahawalpur Cantonment; of Bahawalpur District.</p>
NA-171 Bahawalpur -II	<p>(a) Hasilpur Tehsil;</p> <p>(b) Khairpur Tamewali Tehsil; and</p> <p>(c) Abbas Nagar Qanungo Halqa of Bahawalpur Saddar Tehsil; of Bahawalpur District.</p>
NA-172 Bahawalpur-III	<p>(a) Yazman Tehsil; and</p> <p>(b) Hamatian Qanungo Halqa of Bahawalpur Saddar Tehsil of Bahawalpur District.</p>
NA-173 Bahawalpur-IV	<p>(a) Town Committee Samasatla (old);</p> <p>(b) The following Qanungo Halqas of Ahamad Pur East Tehsil: (i) Mandhal;</p>

No. and name of constituency	Extent of the constituency
	<ul style="list-style-type: none"> (ii) Hatheji; (iii) Mubarakpur; and (iv) Kotla Musa Khan excluding Dhoor Kot Patwar Circle. <p>(c) The following Qanungo Halqas of Bahawalpur Saddar Tehsil:</p> <ul style="list-style-type: none"> (i) Baghdad-ul-Jadid; (ii) Qasim Pur; (iii) Kalanch Wala; (iv) Noor Pur Nauranga; and (v) Khanqah Sharif. <p>(d) Jindu Channar Patwar Circle of Sukhail Qanungo Halqa of Tehsil Ahmad Pur East of Bahawalpur District.</p>
<p>NA-174 Bahawalpur-V</p>	<ul style="list-style-type: none"> (a) Municipal Committee Ahmad Pur East; (b) Municipal Committee Uch Sharif; (c) The following Qanungo Halqas of Ahmad Pur East Tehsil: <ul style="list-style-type: none"> (i) Tahirwali; (ii) Chani Goth; (iii) Uch Gillani; (iv) Uch Bukhari; (v) Kulab; (vi) Ahmad Pur East Urban; and (vii) Sukhail excluding Jindu Channar Patwar Circle. (d) Dhoor Kot Patwar Circle of Kotla Musa Khan Qanungo Halqa of Bahawalpur District.
<p>NA-175 Rahim Yar Khan-I</p>	<ul style="list-style-type: none"> (a) Municipal Committee Liaqat Pur; (b) The following Qanungo Halqas of Liaqat Pur Tehsil: <ul style="list-style-type: none"> (i) Sidhuwali; (ii) Shidani Sharif; (iii) Khan Bela; (iv) Pakka Laran; (v) Allahabad; and (vi) Tarukari of Rahim Yar Khan District.
<p>NA-176 Rahim Yar Khan - II</p>	<ul style="list-style-type: none"> (a) Municipal Committee Khan Pur; (b) The following Qanungo Halqas of Liaqat Pur Tehsil: <ul style="list-style-type: none"> (i) 1/L Abbasia (Cholistan); (ii) 2/L Abbasia (Cholistan); (iii) 2/R (Cholistan);

No. and name of constituency	Extent of the constituency
	<p>(iv) 7/R (Cholistan); (v) Abbasia – I; (vi) Abbasia – II; (vii) Gulshan Farid (Cholistan); (viii) Haider Shah (Cholistan); and (ix) Head Farid (Cholistan).</p> <p>(c) The following Qanungo Halqas of Khanpur Tehsil: (i) Bagho – Bahar; (ii) Khan Pur – I; (iii) Khan Pur – II; (iv) Bhatta Sheikhan; and (v) Nawan Kot of Rahim Yar Khan District.</p>
NA-177 Rahim Yar Khan - III	<p>(a) Municipal Committee Zahir Pir;</p> <p>(b) The following Qanungo Halqas of Khanpur Tehsil: (i) Chacharan Sharif; (ii) Samokah; (iii) Jajja Abbasian; and (iv) Garhi Ikhtiar Khan.</p> <p>(c) The following Qanungo Halqas of Rahim Yar Khan Tehsil: (i) Rukanpur; and (ii) Kot Samaba Mohal excluding Kot Samaba Mohal Patwar Circle.</p> <p>(d) The following Patwar Circles of Rajanpur Qanungo Halqa of Rahim Yar Khan Tehsil: (i) Ahsan Pur; (ii) Daulat Pur; (iii) Abad Pur; and (iv) Thul Wazir.</p> <p>(e) The following Patwar Circles of Pallu Shah Qanungo Halqa of Rahim Yar Khan Tehsil: (i) Pallu Shah; and (ii) Rang Pur of Rahim Yar Khan District.</p>
NA-178 Rahim Yar Khan - IV	<p>(a) Ahmad Pur Lamma Town Committee(old);</p> <p>(b) The following Qanungo Halqas of Rahim Yar Khan Tehsil: (i) Taj Garh; (ii) Rajan Pur excluding following Patwar Circles: (a) Ahsan Pur; (b) Daulat Pur;</p>

No. and name of constituency	Extent of the constituency
	<p>(c) Abad Pur; and (d) Thul Wazir.</p> <p>(iii) Pallu Shah excluding following Patwar Circles: (a) Pallu Shah; and (b) Rang Pur.</p> <p>(iv) Trinda Sawai Khan excluding following Patwar Circles: (a) Sultan Pur; (b) Dari Azim Khan; (c) Bahishti; (d) Kotla Ayub Khan; and (e) Amin Garh.</p> <p>(c) Following Qanungo Halqas of Sadiqabad Tehsil: (i) Muhammad Pur; (ii) Shahbaz Pur excluding Kasmani Patwar Circle; and (iii) Ahmad Pur Lamma of Rahim Yar Khan District.</p>
NA-179 Rahim Yar Khan-V	<p>(a) Municipal Committee Rahim Yar Khan;</p> <p>(b) Municipal Committee Trinda Sawai Khan;</p> <p>(c) Municipal Committee Kot Samaba;</p> <p>(d) The following Qanungo Halqas of Rahim Yar Khan Tehsil: (i) Rahim Yar Khan – I; (ii) Rahim Yar Khan – II; (iii) Kot Samabad Abadi; and (iv) Bindor.</p> <p>(e) The following Patwar Circles of Trinda Sawai Khan Qanungo Halqa: (i) Sultan Pur; (ii) Dari Azam Khan; (iii) Bahishti; (iv) Kotla Ayub Khan; and (v) Amin Garh.</p> <p>(f) Kot Samaba Patwar Circle of Kot Samaba Mohal Qanungo Halqa of Rahim Yar Khan District.</p>
NA-180 Rahim Yar Khan-VI	<p>(a) Municipal Committee Sadiqabad;</p> <p>(b) The following Qanungo Halqas of Sadiqabad Tehsil: (i) Sadiqabad-I; (ii) Sadiqabad-II; (iii) Tillo Goth; (iv) Walhar;</p>

No. and name of constituency	Extent of the constituency
	(v) Bhong; (vi) Kot Sabzal; and (vii) Machka. (c) Qasmani Patwar Circle of Shahbaz Pur Qanungo Halqa of Rahim Yar Khan District.
NA-181 Muzaffargarh-I	(a) Municipal Committee Chowk Sarwar Shaheed; (b) Municipal Committee Dera Din Panah; (c) Municipal Committee Kot Addu; (d) The following Qanungo Halqas of Kot Addu Tehsil: (i) Chowk Sarwar Shaheed excluding Pattal Munda Sharqi Patwar Circle; (ii) Daira Din Panah; (iii) Kot Addu-I; and (iv) Kot Addu – II of Muzaffargarh District.
NA-182 Muzaffargarh-II	(a) Municipal Committee Muzaffargarh; (b) The following Qanungo Halqas of Muzaffargarh Tehsil: (i) Muradabad; (ii) Muzaffargarh-I; (iii) Muzaffargarh-II; (iv) Rangpur; (v) Basira Qanungo Halqa excluding the following Patwar Circles: (a) Ali Wala; (b) Chak Alidha; (c) Mehboob Wala; (d) Qalandar Wala; (e) Panjain Wala; and (f) Wan Patafi. (c) Wahandar Qanungo Halqa of Kot Addu Tehsil; and (d) Pattal Munda Sharqi Patwar Circle of Chowk Sarwar Shaheed Qanungo Halqa of Muzaffargarh District.
NA-183 Muzaffargarh-III	(a) Municipal Committee Sanawan; (b) The following Qanungo Halqas of Muzaffargarh Tehsil: (i) Karamdad Qureshi; (ii) The following Patwar Circles of Basira: (a) Ali Wala; (b) Chak Alidha;

No. and name of constituency	Extent of the constituency
	<p>(c) Mehboob Wala; (d) Qalandar Wala; (e) Panjain Wala; and (f) Wan Patafi.</p> <p>(c) The following Qanungo Halqas of Kot Addu Tehsil: (i) Gujrat; (ii) Gurmani; and (iii) Sanawan of Muzaffargarh District.</p>
NA-184 Muzaffargarh-IV	<p>(a) Municipal Committee Khangarh;</p> <p>(b) The following Qanungo Halqas of Muzaffargarh Tehsil: (i) Rohlan Wali; (ii) Maharpur; (iii) Khangarh; and (iv) Shah Jamal.</p> <p>(c) The following Patwar Circles of Mahra Qanungo Halqa: (i) Basti Jhangar; (ii) Bet Raili; (iii) Mahra Gharbi; (iv) Ponta Mullana; (v) Shujara; and (vi) Utra Sandaila of Muzaffargarh District.</p>
NA-185 Muzaffargarh-V	<p>(a) Jatoi Tehsil excluding Jhalarin Qanungo Halqa except Widad and Basti Arif Patwar Circles;</p> <p>(b) Mahra Qanungo Halqa of Muzaffargarh Tehsil excluding the following Patwar Circles: (i) Basti Jhangar; (ii) Bet Raili; (iii) Mahra Gharbi; (iv) Ponta Mullana; (v) Shujara; and (vi) Utra Sandaila of Muzaffargarh District.</p>
NA-186 Muzaffargarh-VI	<p>(a) Alipur Tehsil;</p> <p>(b) Jhalarin Qanungo Halqa of Jatoi Tehsil excluding the following Patwar Circles: (i) Widad; and (ii) Basti Arif</p>

No. and name of constituency	Extent of the constituency
	of Muzaffargarh District.
NA-187 Layyah-I	(a) Choubara Tehsil; (b) Karor Lal Esan Tehsil; and (c) Mirhan Qanungo Halqa of Layyah Tehsil; of Layyah District.
NA-188 Layyah-II	Layyah Tehsil excluding the Mirhan Qanungo Halqa; of Layyah District.
NA-189 Dera Ghazi Khan-I	(a) Municipal Committee Taunsa; (b) The following Qanungo Halqas of Taunsa Tehsil: (i) Vehowa Shumali; (ii) Nutkani; (iii) Retra; (iv) Addl Nari; (v) Taunsa; (vi) Addl Taunsa; and (vii) Narri. (c) The following Patwar Circle of Makwal kalan of Taunsa Tehsil: (i) Makwal Kalan; (ii) Bindi; and (iii) Darabhi. (d) The following Qanungo Halqas of de-excluded area of DG Khan Tehsil: (i) Barthi; (ii) Fazila Kach; (iii) Bathi; and (iv) Phogla Shumali of D.G Khan District.
NA-190 Dera Ghazi Khan-II	(a) The following Qanungo Halqas of Taunsa Tehsil: (i) Additional Makwal Kalan; (ii) Makwal Kalan excluding the following Patwar Circles: (a) Makwal Kalan; (b) Bindi; and (c) Darabhi; (b) The following Qanungo Halqas of DG Khan Tehsil: (i) Additional Shadan lund; (ii) Additional DG Khan; (iii) Shaddan Lund; (iv) Shah Saddar Din; (v) Additional Shah Saddar Din;

Dera Ghazi

Qanungo Halqas

Dera Ghazi

Dera Ghazi

Dera Ghazi

[Signature]

[Signature]

[Signature]

[Signature]

No. and name of constituency	Extent of the constituency
	<ul style="list-style-type: none"> (vi) Yaru; (vii) Addl Yaru; and (viii) Addl Ghousabad; (c) The following Qanungo Halqas of de-excluded area of DG Khan Tehsil: <ul style="list-style-type: none"> (i) Balab Shumali; and (ii) Kharar Bazdar of D.G Khan District.
NA-191 Dera Ghazi Khan-III	<ul style="list-style-type: none"> (a) Municipal Corporation <u>DG Khan</u>; (b) The following Qanungo Halqas of <u>DG Khan</u> Tehsil: <ul style="list-style-type: none"> (i) <u>DG Khan</u>; (ii) <u>Addl Kot Chutta</u>; and (iii) <u>Kot Chutta</u>; (c) Additional Choti Qanungo Halqa of <u>Kot Chutta</u> Tehsil; (d) The following Qanungo Halqas of de-excluded area of Tehsil <u>DG Khan</u>: <ul style="list-style-type: none"> (i) <u>Ronghin</u>; (ii) <u>Sakkhi Sarwar</u>; and (iii) <u>Khar</u> of <u>D.G Khan</u> District.
NA-192 Dera Ghazi Khan-IV	<ul style="list-style-type: none"> (a) Municipal Committee <u>Kot Chutta</u>; <i>Kot Chutta</i> (b) The following Qanungo Halqas of <u>Kot Chutta</u> Tehsil: <ul style="list-style-type: none"> (i) <u>Jhok Utra</u>; (ii) <u>Kot Chutta</u>; (iii) <u>Ghousabad</u>; (iv) <u>Additional Jhok Utra</u>; (v) <u>Mana Ahmadani</u>; (vi) <u>Additional Mana Ahmadani</u>; and (vii) <u>Choti</u> of <u>D.G Khan</u> District.
NA-193 Rajanpur-I	<ul style="list-style-type: none"> (a) Municipal Committee <u>Jampur</u>; (b) Town Committee <u>Dajal</u>(old); (c) The following Qanungo Halqas of <u>Jampur</u> Tehsil: <ul style="list-style-type: none"> (i) <u>Jampur</u>; (ii) <u>Kot Janun</u>; (iii) <u>Dajel</u>; (iv) <u>Kotla Mughlan</u>; and (v) <u>Muhammad Pur</u> excluding following Patwar Circles: <ul style="list-style-type: none"> (a) <u>Chak Kuraywala</u>; (b) <u>Bulewala</u>; and

No. and name of constituency	Extent of the constituency
	(c) Dura Rindan. (d) Chacha Qanungo Halqa of de-excluded area of Rajanpur District.
NA-194 Rajanpur-II	(a) Municipal Committee Rajan Pur; (b) Municipal Committee Fazal Pur; (c) The following Qanungo Halqas of Jam Pur Tehsil: (i) Haji Pur; and (ii) Isran. (d) The following Patwar Circles of Muhammad Pur: (i) Chak Kureywala; (ii) Bule Wala; and (iii) Dhora Rindan. (e) The following Qanungo Halqas of Rajan Pur Tehsil: (i) Rajan Pur; (ii) Rajan Pur Colony; (iii) Fazal Pur; (iv) Fazal Pur Colony; and (v) Kotla Issan excluding following Patwar Circles: (a) Aqil Pur; (b) Bait Sontra; (c) Noushera; and (d) Shikar Pur. (f) Shum Khul Chash Qanungo Halqa of de-excluded area of Rajanpur District.
NA-195 Rajanpur-III	(a) Rojhan Tehsil; (b) Municipal Committee Kot Mithan; (c) Ozman Qanungo Halqa of de-excluded area; (d) The following Qanungo Halqas of Rajan Pur Tehsil: (i) Kot Mithan; and (ii) Kotla Naseer. (e) The following Patwar Circles of Kotla Essan Qanungo Halqa: (i) Aqil Pur; (ii) Bait Sontra; (iii) Noushera; and (iv) Shikar Pur of Rajanpur District.