

1

BEFORE THE ELECTION COMMISSION OF PAKISTAN
ISLAMABAD

1. Sheikh Aftab Ahmed S/o Sheikh Ghulam Sarwar R/o House No. 1579 Near Cantonment Board Office Attock Cant. (Member National Assembly NA-57 and Federal Minister for Parliamentary affairs)
2. Waheed Ahmed Khan S/o Ghulam Muhammad Khan R/o Surag Salar Tehsil & District Attock (NA-57 Now NA-56).
3. Fakhar Zad S/o Malik Allah Dad R/o Bota Tehsil & District Attock (NA-57 Now NA-56).
4. Noor Hussain S/o Ibadat Khan R/o Choi Garhiala Tehsil & District Attock. (NA-57 Now NA-56).

.....Petitioners

REPRESENTATION UNDER SECTION 10 & 10A OF
DELIMITATION OF CONSTITUENCIES ACT 1974 READ
WITH ALL OTHER ENABLING PROVISIONS OF LAW,
REGARDING CONSTITUENCIES OF NA-55 ATTOCK I
AND NA-56 ATTOCK II OF DISTRICT ATTOCK PROVINCE
OF PUNJAB.

Esteemed sir,

With profound reverence it is submitted

1. That the petitioner No. 1 is the elected and sitting member of National Assembly from NA-57 District Attock, Punjab and is also Federal Minister for parliamentary affairs.
2. That Petitioner No. 2 is the Ex-Nazim/Chairman of Union council Surag Salar and Petitioner No. 3 is Ex vice-chairman/Naib Nazim of union council Bofa Akhori and Petitioner No. 4 is from Choi Garhiala and was Ex-Candidate of chairmanship of said union council.
3. That previously, before the census of 2017 district Attock was consist upon 3 constituencies of National Assembly respectively NA-57, 58 and 59. Now after the census of 2017 as the formula population of District quota has been enhanced and minimum population criteria has been fixed as 7,80,266 which is required for a single Constituency of National Assembly. Hence, now in the light of above said formula of population District Attock consist upon 2 constituencies of National Assembly i.e. NA-55 & NA-56.
4. That as per the preliminary report and list of constituencies specifying the areas of district Attock, published in Official Gazette in 2018,

NA-55 Attock I consist upon the areas

(a). Teshil Attock excluding the following PCs of

QH Attock II

i. choi Garyala

ii. Surag Salar.

(b) The following PCs of QH **Attock II** is excluded

i. **Boota**

(d) **Tehsil Hazro**

(e) **Hassan Abdal**

of district **Attock**.

The population of **NA-55 Attock I** is **9,60,927**.

Likewise,

NA-56 Attock II consist upon the areas

(a) **Teshil Pindigheb**

(b) **Tehsil Jand**

(c) **Tehsil Fateh Jang**

(d) the following PCs of QH **Attock II**

i. **choi Garyala**

ii. **Surag Salar**.

(e) the following PCs of QH **Attock II**

i. **Boota** of district **Attock**

The population of **NA-56 Attock II** is **9,22,629**.

5. That the areas/PCs of **QH Attock II NA-56** which have been excluded from **NA-55 Attock I** consist upon following population according to census of 2017 respectively.

4

i. Choi Garyala 9,935.

ii. Surag Salar 9,938.

iii. Boota 9,680.

The total population of Excluded PCs of QH
Attok II NA-55 is 29,553.

6. That this humble representation is being made on inter-alia following **Suggestions and Submissions.**

i. That the constituencies of **NA-55 Attok I** and **NA-56 Attok II** have been Delimited without having any regard to the distribution of population in geographical compacted areas because between these two constituencies there is a large range of **Kala Chita** mountains which has **480 to 900 meters** in height and **20 to 77 KM** in width. Furthermore, the said area is under administration of Pakistan Army and it is the most sensitive area of Pakistan. Due to this reason pickets of Pak Army are available and strict checking of travelers is conducted. It is pertinent to mentioned here that in late hours of night there is a prohibition on traveling through the above said range of mountains. Hence, exclusion of PCs

i. surag Salar,

5

ii. **Choi Garyala**

iii. **Boota.**

From QH **Attock I, NA-55** and inclusion in constituency of **NA-56 Attock II** is against the Geographical compactness of these areas.

ii. That due to said sensitivity, while passing through the above said Mountains range, there is no mobile facility/signals are available. Which definitely causes inconvenience of communication to public

iii. That there is no other way of crossing the above said range of *Kala Chita* mountains, except the way under administration and control of Pak Army, because a Barbed wire is fix around the boundary of mountains. So in case of any movement of high official of Pak Army the population of above said Three PCs would cut off from the constituency of Attock II NA-56.

iv. That the PCs

iv. **surag Salar,**

v. **Choi Garyala**

iii. **Boota.**

Do fall in the territorial jurisdiction of police Station **Sadar Tehsil Attock** which is administratively controlled by Tehsil Attock not Jand, Pindigheb and Fateh Jang.

v. That the PCs

- i. surag Salar,
- ii. Choi Garyala
- iii. Boota.

Are administratively controlled by the Tehsil Revenue officers of Tehsil Attock not Jand, Pindigheb and Fateh Jang.

vi. That the inter-se distance between PCs

- i. surag Salar,
- ii. Choi Garyala
- iii. Boota.

and Tehsil & District Head Quarter is less than 20 KM. On the other hand the inter-se distance between the above PCs and tehsil Head Quarter Jand is 80 KM, Pindigheb is 90 KM and Fateh Jang is 70 KM. furthermore, the inter-se distance between these three PCs i.e.

- i. surag Salar,
- ii. Choi Garyala
- iii. Boota.

Is more than 35 KM and between these 3 other PCs Shenbag Khurd, Mari Kanjoor and baryar do fall. Hence geographical compactness

has not been followed rather pick and choose has seems to be done.

Vii. That the administration of PCs of

- i. surag Salar,
- ii. Choi Garyala
- iii. Boota.

Being done by the revenue officers of Tehsil Attock not by Jand, Fateh Jang and Pindigheb. Hence, inclusion of these PCs in **NA-56 Attock II** would cause inconvenience definitely to the public.

viii. That if the PCs

- i. surag Salar,
- ii. Choi Garyala
- iii. Boota.

Are not excluded from **Attock II**

NA-55 or included again in **Attock II NA-55** would not **cause any change in formula population of both constituencies of NA-55 and NA-56 District Attock.**

The total population of above said 3 PCs is **29,553**, and if it is excluded from population of **NA-56 Attock II** i.e.

9,22,629
_29,553
<hr/>
8,93,076

which is still excessive from formula population of a constituency i.e. 7,80,266.


- ix That the basic facilities of life including government hospitals, post Offices, Courts, Police Stations, Banks, Railway Stations, Educational Institutions, Revenue Offices, Play grounds, Transport, irrigations facilities, Utilities, commodities, markets, stores, NADRA Offices, Jobs, work places Etc, are easily and with a short distance available with Tehsil Head quarter Attock as compare to Jand, Fateh Jang and Pindigheb.


Therefore, it is, in the light of above said humble suggestions/submissions made in the body of this representation, prayed that may very kindly be accepted/allowed this representation and may very kindly be passed an order/Direction with regard to the PCs i.surag Salar, ii.Choi Garyala & iii.Boota. included in NA-

56 Attock II according to the preliminary list published in official Gazette regarding the constituencies of national Assembly, specifying the areas of district Attock be excluded from Attock II NA-56 and be included in Attock I NA-55.

Dated: 02.04.2018


Petitioner 01 _____

Petitioner 02 _____


Petitioner 03 _____


Petitioner 04 _____

Through:


(SAQIB M. SHAHZAIB AWAN)
Advocate High court &
Federal Sheriat Court
CC.No. 19629