

b
-1-

**BEFORE THE HONOURABLE DELIMITATION
AUTHORITY, ELECTION COMMISSION OF PAKISTAN,
ISLAMABAD**

Delimitation Representation No. _____/2018

Riaz Ahmed S/o Ghulam Sarwar, R/o Mohallah Shahpur Road,
Fazilpur, Tehsil and District Rajanpur, Cell No. 0333-6446223
.....Applicant

VERSUS

Delimitation Committee, Punjab, Lahore through its Convener
.....Respondent

**REPRESENTATION UNDER SECTION 21 OF THE
ELECTION ACT, 2017, READ WITH RULES 12 & 13, OF THE
ELECTION RULES, 2017, AGAINST THE PRELIMINARY
PROPOSAL FOR DELIMITATION NOTIFIED ON 05.03.2018,
FOR FORMULATION OF CONSTITUENCY PP-294 TO PP-
296, RAJANPUR-II TO IV, WHICH ARE FORMULATED AND
DELIMITED AGAINST THE SCHEME OF SECTION 20 OF
THE ACT IBID AND RULES FRAMED THEREUNDER
COUPLED WITH GUIDELINES AND REGULATIONS
ISSUED TIME TO TIME, RESULTANTLY, THE SAME ARE
LIABLE TO BE ADJUDGED ILLEGAL, UNLAWFUL,
UNWARRANTED BY LAW AND WITHOUT LAWFUL
AUTHORITY AS BEING AGAINST THE PRINCIPLES OF
HOMOGENEITY, COMPACTNESS, PUBLIC CONVENIENCE
AND FAIRNESS TO AVOID THE TRUE VOICE OF MASSES,
WHO HAVE BEEN DEPRIVED FROM THE RIGHT OF
CHOICE OF REAL REPRESENTATION, WHICH
TANTAMOUNT TO PRE-ELECTION RIGGING AND IN
CONSEQUENCE THEREOF THE PROPOSALS /
SUGGESTIONS / OBJECTIONS RAISED INFRA BY THE
APPLICANT, ARE LIABLE TO BE ALLOWED WHILE
IMPLEMENTING THE SAME IN FINAL DELIMITATION AS
MANDATED BY THE LAW ON THE SUBJECT**

Respectfully Sheweth:-

- 2 - ✓

1. That the applicant is a voter of Constituency PP-295, Rajanpur-III, and his name is duly placed in Electoral Roll of Fazilpur, Tehsil and District Rajanpur. Copy attached as Annexure "A".

2. That the respondent while taking exercise of Preliminary Proposal under Section 19 & 20 of the Election Act, 2017, and Rules framed thereunder notified on 05.03.2018, on Form No. 05, under Rule 10 (7) of the Election Rules, 2017, however, the applicant and the public at large of the locality were neither called to give real account of delimitation as mandated by law nor the principles, guidelines and regulations were taken into account, which ultimately burdening this Honourable Election Commission of Pakistan to bear great toll of blood and sweat to know the miseries caused by this preliminary delimitation, hence, these objections / suggestions / proposals are set out to mend the preliminary delimitation.

3. That as per requisition of law, certified copies of maps alongwith preliminary delimitation notified by the respondent are respectively placed as Annexure "B & C".

4. That before advancing the objections / suggestions / proposals, it is useful to keep in mind that the District Rajanpur is the remotest District of Punjab and the factor of transportation is also a problematic issue for moving one side to other, some areas of Pachad (پچاد)/De-excluded areas and geographically being in arduous features with adding divisions made by mighty Indus River, Canal Work and in this situation the womenfolk who are eligible voters bound by cultures to avoid casting of votes due to inconveniences, so the delimitation is liable to be made in a such manner to rule out these natural barriers, which further aggravates when voluminous area are least populous, so the mechanism of delimitation is

✓

needed to be taken more wisely and tactfully when 03 Tehsils i.e. Rajanpur, Jampur and Rojhan have unbalanced population inter-se, then the Administrative Units are needed to be divided carefully and the schemes of Local Government areas needed to be kept intact in order to avoid any anomalous situation. The conversant of geography, culture (Homogeneity of Population) with homogeneity of areas coupled with convenience are the real stick yard for all purposes of delimitation process, but unfortunately, the same are lacking in preliminary delimitation, which constrained the applicant to knock at the doors of this Honourable Forum, hence, the instant petition.

5. That it is quite useful to reproduce the Order of preliminary delimitation for comparative purpose:-

PP-293, Rajan Pur-I

- (a) The following QH of Jampur Tehsil:
1. Jam Pur
 2. Kot Janun
 3. Dajal excluding the following Patwar Circles
 - i. Harrand
 - ii. Basti Mayo
 - iii. Tufki
 - iv. Allahabad Gharbi
 - v. Basti Hanbhi
- (b) Chacha QH of De-excluded area
- (c) Jam Pur MC and
- (d) Dajal TC (old)
- Of Rajan Pur District
- Total 401325

PP-294, Rajan Pur-II

- a) The following QH of Jampur Tehsil:
1. Kotla Mughlan
 2. Muhammad Pur
 3. Isran
 4. The following PCs of Dajal QH
 - i. Harrand

- 4 -
- ii. Basti Mayo
 - iii. Tufki
 - iv. Allahabad Gharbi
 - v. Basti Hanbhi

5. The following PCs of Haji Pur QH
 - i. Bahar Hussain
 - ii. Drigri
 - iii. Gulabi and

- b) QH Shum Khul Kash of De-excluded area
Of Rajan Pur District
Total

392893

PP-295, Rajan Pur-III

- a) Haji Pur QH of Jampur Tehsil excluding the following PCs:
 - i. Bahar Hussain
 - ii. Dirgi
 - iii. Gulabi

- b) The following QH of Rajan Pur Tehsil
 1. Fazal Pur
 2. Fazal Pur Colony
 3. Kotla Isan and
- c) Fazal Pur MC
Of Rajan Pur District
Total

380234

PP-296, Rajan Pur-IV

- (a) The following HQ of Rajan Pur Tehsil
 1. Rajan Pur
 2. Rajan Pur Colony
 3. Kotla Naseer
 4. Kot Mithan

- (b) Rajan Pur MC and
- (c) Kot Mithan MC
Of Rajan Pur District
Total

408621

PP-297, Rajan Pur-V

- a) Rojhan Tehsil and
- b) Ozman QH of de-excluded area
Of District Rajan Pur
Total

412885



6. That as far as the proposal of delimitation of constituency PP-294, Rajanpur-II, is concerned, the applicant has proposed that the PCs of Channar, Harrow, Muhammad Pur-I and Rakh Noorpur (total population 55351), of QH Muhammad Pur may be left as it is in the PP-294, Rajanpur-II, and rest of PCs of QH of Muhammad Pur be excluded from PP-294, Rajanpur-II, while including all PCs of Haji Pur QH to PP-294, Rajanpur-II, which ultimately leads to total population of 389966. The proposal referred above is more convenient to the inhabitants of the constituency and is in accordance with the principles laid down by the Honourable Election Commission of Pakistan in this regard. The reasons and cogency will be taken at appropriate stage of instant petition, however, tentative outline further goes while proposing the formulation of PP-296, Rajanpur-IV, that Rajanpur Colony is consisting of 11 PCs and Chak Sadiqabad, Chak Shaheed, Paharpur and Patti Imam Bakhsh, proposed to be excluded from PP-296, Rajan Pur-IV, while including these PCs into PP-295, Rajanpur-III, and while modification in PP-295, Rajanpur-III, is further suggested that Muhammad Pur QH be included to the extent of PCs Bukhara, Buleywala, Chak Koray Wala, Dhora Rindan, Islampur and Muhammad Pur-II. The proposals and the reasons endorsing these proposals would be taken into assertion in subsequent paras of the petition for which it is quite useful to classify the same by a Chart of Proposal and Map of Proposal, which are respectively placed on record as **Annexure "D & E"**.
7. That it is appropriate at this stage to take up the Objections first and proposal & suggestions subsequent:-

OBJECTIONS:-

- i) That PCs of QH Muhammad Pur namely Channar, Harrow, Muhammad Pur-I and Rakh Noor Pur, contain population of 10152, 17538, 13984 & 13677, respectively, are in contiguity of Kotla Mughlan QH, Dajal QH, Isran QH & Shum Khul Kash of de-excluded areas and Haji Pur QH. So, the formulation is convenient for all purposes as against this preliminary delimitation does not carry the conception of contiguity as Muhammad Pur QH is much wider and Haji Pur QH is partly included, which is needed to be changed with partial Muhammad Pur QH and full QH of Haji Pur. Muhammad Pur and Haji Pur are in contiguity hardly having distance of 12 KMs and the areas of Muhammad Pur referred supra are also at about equal distance with Fazal Pur. Kotla Mughlan QH is also attached with both areas alongwith PC Isran QH. Tehsil Jampur is bigger in size and population. In purview of section 19 of Act ibid equal population is to be made in all constituencies. For this purposes, the surplus area and population is to be added in the constituencies of Tehsil Rajanpur in such manner, which would not make any awkward situation. The principle starting from North in a clockwise rotation is liable to be taken into consideration.
- ii) That as far as the constituency of PP-295, Rajanpur-III, is concerned, it needs such arrangement of contiguity as from 'its North if clockwise principle is taken into account then Fazilpur is quite adjacent with Muhammad Pur QH especially PCs Bukhara, Buleywala, Chak Koray Wala, Dhora Rindan, Islampur and Muhammad

Pur-II, Fazal Pur MC QH, Fazal Pur Colony QH and Kotla Isan QH and the PCs of Rajan Pur Colony QH namely Chak Sadiqabad, Chak Shaheed, Paharpur, Patti Imam Bakhsh. All this make a uniform and compact block and convenient for the all purposes to the public at large, hence, justifies the exclusion of these area of QH Rajanpur Colony from PP-296, Rajanpur-IV.

- iii) That by virtue of the Notification dated 05.03.2018, PC Paharpur of Rajanpur Colony QH has been included in PP-296, Rajanpur-IV, whereas, the certified copy of Map and at situ, it is evident that still it exists in PP-295, Rajanpur-III. The same situation has been caused by the respondent with PC Chak Shaheed, which is notified for PP-296, Rajanpur-IV, however, still it is located within the boundary of PP-295, Rajanpur-III. On the other hand PCs Patti Imam Bakhsh and Chak Sadiqabad of Rajanpur Colony QH are adjacent and contiguous to Fazilpur Colony QH and Kotla Isan QH, hence, are liable to be made integral part of PP-295, Rajanpur-III, for public convenience, homogeneity of area and population. The inter-se distances between the proposed (preliminary delimitation) PP-295, Rajanpur-III, are far away and the scheme ordained by the respondent in this regard is quite illogical, uncomprehending and administratively inconvenient, hence, the suggestions / proposals supplicated by the applicant are liable to be appreciated while finalizing the process of delimitation.

- iv) That PP-294, Rajanpur-II and PP-295, Rajanpur-III, are to be maintained in a way that Public at

Large may participate in maximum turnout. From the perusal of Map, it is objected that PP-294, Rajanpur-II, is a long rout to maintain campaign work as well as the people of locality at large will face difficulties to manage their transportation, for which it is just and proper to divide QH Muhammad Pur rather Haji Pur QH, hence, preliminary delimitation of these two constituencies is liable to be demarcated and delimited as objected and proposed by the applicant.

- v) That though the scale of population is at the criteria of 10% plus minus, yet, the split of areas is not in accordance with the principles of Section 20 of Election Act, 2017. This further worsen the situation, when QH Haji Pur of Jampur Tehsil is divided into partial PCs. The same is needed to be excluded from PP-295, Rajanpur-III, for all harmonious purposes and to be included into PP-294, Rajanpur, II.
- vi) That the preliminary delimitation of constituency of PP-295, Rajanpur-III, consisting of Fazal Pur, Fazal Pur MC, Fazal Pur Colony, Kotla Isan, to this extent it is undisputed. However, the PCs of QH Muhammad Pur (Bukhara, Buleywala, Chak Koray Wala, Dhora Rindan, Islamapur and Muhammad Pur-II), has not been taken at the principle of clockwise delimitation in constituency, if the same is taken into account then the referred PCs are liable to be included in PP-295, Rajanpur-III.
- vii) That PCs of Rajanpur Colony QH i.e. Chak Sadiqabad, Chak Shaheed, Paharpur and Patti Imam Bakhsh have also not been taken into



consideration on the touchstone of the principle of clockwise delimitation, as suggested in preceding paras.

- viii) That Rajanpur Colony QH is a long tract, which is needed to be divided into PCs for formulation of convenient blocks to facilitate public at large. Inexpensive transportation and immediate contacts is basic vision of Election Act, 2017.
- ix) That the features, maps, geographical situation and the factum of public convenience is lacking in the preliminary delimitations. Neither the objections raised by the applicant are frivolous, nor the same ignorable. As the equality of quantum of areas is a considerable factor coupled with homogeneity of areas and population, which is needed to be considered again in the light of these objections.
- x) That nothing from the record suggests that the conception of public convenience is measured in tangible sense. Fazilpur, Fazilpur MC, Fazilpur Colony and Kotla Isan are not only in contiguity but also integral part since long and administratively are coherent. The inclusion of other areas/QHs/PCs are to be made with a sensible way, which suit these areas but unfortunately preliminary delimitation attached except Bahar Hussain, Drigri and Gulabi of Haji Pur QH, which is not only too long and inconvenient to the public at large? Ultimately the answer would be yes!!!! For all compactness the partial areas of Muhammad Pur and Rajanpur Colony QHs are liable to be maintained as earlier submitted by the applicant.

SUGGESTIONS/PROPOSALS:-

1) SYMMETRY OF AREAS:-

- (I) That from the perusal of proposal chart of the applicant, it is quite evident that the suggestive stance of the applicant formulates a coherent area without any long tract. Rather simplification of symmetry is there, which is convenient for public at large and provides effective delimitation to achieve the goal laid in Section 20 of Act *ibid*.

- (II) That the real wisdom behind delimitation is to provide the homogeneous population and area to achieve real representation of the locality. The proposal laid in proposal chart submitted by the applicant is made with this rationale, and as 'against this, preliminary delimitation does not carry this conception.


- (III) That the smoothness is another factor, as polling booth and polling arrangements are to be done by the Honourable ECP.

- 11-22

And if delimitation process is not made in accordance with law then it may cause burden upon the State Exchequer. For which the suggestions/proposals made in the chart are seriously pondered to save public money.

- (IV) That symmetry of area coupled with population is another factor to achieve the moto of public convenience to participate in political process. Unfortunately, the turnout rate in whole Pakistan is not satisfactory in any manner whatsoever. It is all due to expensive election process when remoteness of area is not considered in serious manners. Only the capitalist can participate and the commoners run away. The people lose their interest when the belonging of person does not correspond to their stature. That's why a common man does not contest and the supporters feel embarrassment as none is there to raise their voice. This factor is also kept in view in the suggestive chart submitted by the applicant.

2) COMPARISON:-

-12- 

i) PP-294, Rajanpur-II

Sr. No	Preliminary Delimitation	Proposals
1	<p>Muhammad Pur QH is consisting of 10 PCs with total population of 140265 inhabitants. Muhammad Pur QH is led towards South of Jampur QH and Kotla Mughlan is on its Eastern side whereas Dajal towards Southern side. It was obligatory upon the Delimitation Committee to consider the fact that some PCs of Hajipur QH would be troublesome and inter-se distance is far away and some of the people run into different constituency and some other. Jampur and Hajipur are inter-se at the distance of about 40 KMs, whereas, inter-se distance between PCs of Muhammad Pur QH namely Bukhara, Buleywala, Chak Koray Wala, Dhora Rindan, Islamapur and Muhammad Pur-II, and Haji Pur QH is about 40 KMs. Now, the distance between Haji Pur and Muhamad Pur is about 12 KMs. PCs of Muhammad</p>	<p>That Channar, Harrow, Muhammad Pur-I and Rakh Noor Pur, PCs of QH Muhammad Pur are in contiguity with Haji Pur QH and the whole area of Muhammad Pur QH would cause hardships and inconvenience to the public at large. Haji Pur QH with all substitution and with partial modification in Muhammad Pur QH as contained in proposal chart is beneficial and not harmful to the any of concerned. More and above, this modification further adds homogeneity of area and population. It is also beneficial to meet out the grounds taken in support of</p>

	<p>Pur QH namely Channar, Harrow, Muhammad Pur-I and Rakh Noor Pur, are at the distance of about 25 KMs. So the delimitation process conducted by the respondent with regard to PP-294, Rajanpur-II, is also against the myth of Section 20 of the Act ibid and Rules framed thereunder.</p>	<p>suggestions. The factor of convenience is highlighted in the corresponding column, which is needed to be appreciated.</p>
2	<p>That the compactness, homogeneity of population and area could not be achieved with preliminary delimitation than what to say about scale of population, which renders preliminary delimitation a futile exercise. This conflicting situation aggravates when on the Western side of Shum Khul Kash QH of de-excluded area is in contiguity with Haji Pur QH. But Haji Pur QH is not included in PP-294, Rajanpur-II, rather Muhammad Pur QH in toto has been made part and parcel of PP-294, Rajanpur-II. So, overall distance of Muhammad Pur except these four PCs in preceding comparison list are not homogeneous and compactness as well as fairness.</p>	<p>That with the inclusion of Haji Pur QH the purpose of compactness and public convenience is achieved without disturbing population scale. Nearer PCs of Muhammad Pur QH further make it more plausible.</p>

h

ii) PP-295, Rajanpur-III

Sr. No	Preliminary Delimitation	Proposals
1	That rest of PCs of Muhammad Pur QH are not included in PP-295, Rajanpur-III, despite this fact that PCs of Muhammad Pur QH namely Bukhara, Buleywala, Chak Koray Wala, Dhora Rindan, Islamapur and Muhammad Pur-II, are in contiguity with Fazal Pur QH including its Colony and MC area, which is further in contiguity with Kotla Isan. Rajan Pur Colony QH being a long tract needed to be split but all these qualifications lacking preliminary delimitation making it impracticable.	That the proposal / suggestions of the applicant are practicable without any major upset and furthermore in previous past the same were part of old constituency i.e. PP-205, before the year 2001.


iii) PP-296, Rajanpur-IV

Sr. No	Preliminary Delimitation	Proposals
1	That the principle of fairness justifies inclusion of Bruceabad, Chak Azamabad, Chak Talook, Patti Ahmed Khan, Patti Makhdoom, Patti Sarkari and Rakh Daima, are in contiguity with PP-296, Rajanpur-IV. But rest of the PCs of Rajanpur Colony namely Chak Sadiqabad, Chak Shaheed, Paharpur and Patti Imam Bakhsh, are in contiguity with PP-295, Rajanpur-III. The preliminary delimitation not only ignored this fact but also factum of PCs Chak Shaheed and Paharpur are shown in preliminary delimitation to be part and parcel of PP-296, Rajanpur-IV. Actually, these are within the boundaries of PP-295, Rajanpur-III. <u>"The preliminary delimitation list is further unreliable as Patwar Circle of Chak Shaheed is dislocated by the Committee while excluding Mouza Chak Hulwani"</u> .	That neither any PC is broken nor dislocation of area of PCs have been caused. Mouza Chak Hulwani is part of Chak Shaheed PC & Paharpur PC of Rajanpur Colony QH are part of PP-295, Rajanpur-III but the same have been thrown into PP-296, Rajanpur-IV, in preliminary delimitation. As compare to this the suggestions and proposals of the applicant reunifies the compactness at situ while including all areas actually part of PP-295, Rajanpur-III.


It is, therefore, respectfully prayed that by accepting the instant representation, the preliminary delimitation notified on 05.03.2018, by respondent may graciously be adjudged illegal, unlawful, unwarranted by law and without lawful authority as being against the principles of homogeneity, compactness, public convenience and fairness as envisaged in the Section 20 of the Election Act, 2017, and Rules framed thereunder.

It is further prayed that the objections, proposals and suggestions submitted by the applicant, may graciously be allowed and the same may kindly be implemented while finalizing the Delimitation Process, in the supreme interest of general public, justice and conduct of fair elections.

Any other relief which this Honourable Election Commission of Pakistan deems fit and appropriate, may graciously be awarded to the applicant.


Applicant
Riaz Ahmed

Through:-


Aftab Alam Yasir
Advocate, Supreme Court
C/o Supreme Court Bar,
Supreme Court Building,
Islamabad
Cell No. 0333-6446771

Dated: 03.04.2018