

AK/10
11/1/18


Worthy Secretary
Election Commission
of Pakistan @ Islamabad.

**OBJECTIONS/REPRESENTATION TO THE PRELIMINARY DRAFT PROPOSAL
OF DELIMITATIONS OF LARKANA DISTRICT WITH REGARD TO
PROVINCIAL ASSEMBLY, AS WELL AS NATIONAL ASSEMBLY.**

A. That the applicant/Objector is resident of Larkana city having registered his vote in Block No.311100604 at Silsla/serial No.77 comes within circle No.06 of charge no.10 of Municipal Corporation Larkana, Sindh Province. Old Constituency P.S 36 Larkana-II New Proposed Constituency P.S 12, Larkana-III of District Larkana (*I produce P.S copy of Vote Certificate and CNIC as Annexure A and A-1,).*)

B. That Election Commission of Pakistan has announced preliminary report of delimitation of constituencies of the esteemed Country of Pakistan and in this respect published such information for general public and representation if any, from the citizen/voter of constituency under rule 11 of election rules 2017 and in this respect with regard to delimitation of constituencies vide Notification dated 05.3.2018. (*I produce P.S copy of Notification dated 05.03.2018 issued by Additional Secretary "Admin/Elections as Annexure B).*)

It is submitted that Election Commission of Pakistan constituted five Delimitation Committees for the purpose of constituencies of National and Provincial Assemblies vide office order No. F.8(2)/2018 elc-1, dated 15 January 2018.



*M/10-
15/18*

C. Hence the objector being aggrieved by draft/proposed delimitation of constituencies of Larkana District, Province Sindh, prefer instant representation/objection on the proposed delimitation of constituencies of Larkana as there has been violation of rules of delimitation which is apparent on the face of map sheets. The objector submits his proposals of delimitation which is as per law/rules ground realities, by submitting the actual facts which reads as under on consideration of facts and grounds mentioned hereunder:-


01. That the Larkana District possesses history on the map of country and remained headquarter much before the partition of the sub continent and was established as District Headquarter in the year 1901 and after division of sub continent, is remained divisional headquarter since many years. Besides this the Larkana is 4th largest city of Province of Sindh.

02. That it is worthwhile to mention here that Larkana Municipality was established in the years 1853 and subsequently upgraded to the extent of corporation. It is submitted that in whole the province of Sindh there are only two metropolitan cities i.e Karachi and Hyderabad and there are two Municipal Corporations in Sindh province i.e, Sukkur and Larkana.

03. That unfortunately Larkana District was lastly divided in the year 2005 and District Kamber-Shahdadkot was curved.

04. That at present District Larkana is consisting upon four Taluka's namely Larkana, Ratodero, Bakrani and Dokri.

05. That as per current/last official census 2017 the population of Larkana is declared as in total 1,524,391 (Male and Female).



*M. Khan
17/1/18*


06. That similarly Kamber-Shahdadkot District has population of 1,341,042. (Male and Female).

07. That as per latest allocation of seats/Constituencies District Larkana has been allocated two seats of National Assembly and four seats of Provincial Assembly on the basis of census report.

08. That following criteria, District Kamber-Sahdadkot has also been awarded two seats of National Assembly and four seats of Provincial Assembly.

09. That although the District Kamber Shahdadkot was bifurcated in the year 2005 and all administrative respected departments were separated for the purpose of administration. So far as the purpose of delimitation of the constituencies is concerned, District Larkana and Kamber Shahdadkot remained joint in delimitation of constituencies made in the year 2002, 2007 and 2013 and the Larkana and Kamber Shahdadkot was known as old Larkana.

10. That old Larkana was consisting upon four National Assembly seats namely N.A 204, NA 205, NA 206 and NA 207 and eight seats of Provincial Assembly known as P.S 35, PS 36, PS 37, PS 38, PS 39, PS 40, PS 41 and PS 42 even after bifurcation of Kamber-Shahdadkot District. NA 204 was for Larkana N.A 205 and 207 consisting upon Larkana and Kamber Shahdadkot while N.A 206 completely was fallen in Kamber Shahdadkot. Similarly Provincial Assembly seats No.38 and 41 were consisting upon the areas by meets and bounds in Larkana and Kamber Shahdadkot, all this shows that Larkana and Kamber Shahdadkot were joint for purpose of constituencies though bifurcated administratively.



M. H. A. S.
1/11/18

11. THAT NOW CONSTITUENCIES HAVE BEEN SEPARATED/DELIMITED EVEN DISTRICT WISE, WHILE BIFURCATING DISTRICT LARKANA AND DISTRICT KAMBER-SHAHDADKOT.

THIS REPRESENTATION/OBJECTIONS IS BEING MADE AS THE DELIMITATION COMMITTEE HAS NOT CONSIDERED THE LAW/RULES AND WHILE PROPOSING THE DELIMITATION 2018 OF LARKANA DISTRICT (NATIONAL ASSEMBLY AND PROVINCIAL ASSEMBLY) AS PROVIDED UNDER THE LAW, RULES AND PRINCIPLES LAID DOWN.

That now as per fresh proposal of delimitation 2018, the delimitation committee has proposed following numbers and area to the National Assembly and Provincial Assembly.

N.A 200 LARKANA-I	(a) Taluka Ratodero;	331,584
	(b) Municipal Corporation Larkana Excluding;	384,256
	i) Charge No. 10	
	ii) Charge No. 11	
	(c) Akil STC of Taluka Larkana and (d) Tapedar Circle Larkana of Larkana STC of Taluka Larkana of District Larkana	36,381 40,64
	Total	756,285
N.A 201 LARKANA-II	a) Taluka Dokri	225,294
	b) Taluka Bakrani	229,444
	c) The following areas of Taluka Larkana	
	i) Kanga STC	85,619
	ii) Beeiro Chandio STC	70,532
	iii) Larkana STC excluding Tapedar Circle Larkana and	50,965
	(d) The Following Charges of Larkana Municipal Corporation	
	(i) Charge No. 10	49,547
(ii) Charge No. 11 of District Larkana	56,705	
	Total	768,106

[Faint, illegible text covering the majority of the page]

MAHAR
TALUKA

(I Produce draft list of Constituencies of N.A 200 and 201, along with map proposed by Delimitation Committee as Annexure C and C-1).

P.S 10 LARKANA-I	(a) Taluka Ratodero	331,584
	(b) Akil STC of Taluka Larkana and (c) Tapedar Circle Larkana of Larkana STC of Taluka Larkana, District Larkana.	36,381 4,064
	Total	372,029
P.S 11 LARKANA-II	Larkana Municipal Corporation excluding the following i) Charge No. 10 and ii) Charge No. 11 of District Larkana	384,256
	Total	384,256
P.S 12 LARKANA-III	(a) The following area's of Taluka Larkana	
	i) Kanga STC	85,619
	ii) Beeiro Chandio STC and	70,532
	iii) Larkana STC excluding Tapedar Circle Larkana	50,965
	(b)The following Charges of Municipal Corporation Larkana	
i) Charge No.10	49,547	
ii) Charge No.11 and	56,705	
(c)Abad STC of Taluka Bakrani of District Larkana	78,530	
	Total	391,898
P.S 13 LARKANA-IV	(a) Taluka Dokri and	225,294
	(b) Taluka Bakrani excluding STC Abad of District Larkana	150,914
	Total	376,208

(I Produce P.S copy of draft list of Constituencies of Provincial Assembly 10,11,12 and 13 and proposed map as Annexure D and D-1).

(I also Produce Plan Map of District Larkana as annexure E).

(I Produce separate Map of P.S No. 11 showing part of P.S No. 12 (Larkana Municipal Corporation as Annexure F).

THE PREVIOUS POSITION WAS AS UNDER:-

N.A 204

Larkana Taluka Reconstituted, TC Shaikh Chak of STC Bakrani Taluka (Newly Created), TC Mahar Wada and Baqaupr of STC Abad, TC Rasheed Wagan (previously named TC Langh) and TC Bhangai Kalhora previously part of of STC Garello of STC Taluka Dokri of District Larkana.



M. Khan
1/11/18

N.A 205

Taluka Dokri, (Reconstituted) Bakrani Taluka (newly created) excluding. Shaikh Fojo of STC Bakrani, Mahar Wada of STC Bakrani, TC Baqapur of STC Abadi, Rasheed Wagan previously name TC Lungh) and Bhangi Kalhora of STC Garello, Warah town reconstituted, STC Warah excluding TC Hameed Wah (previously part of STC Gaji Khuhawar) part of STC Ghaji Khuhawar, Laloo Raunk, Nasirabad Town committee, (newly created) TC Nasirabad, TC Additional Nasirabad, Deh Wahoocha of TC Lakha, TC Chingini, TC Dhamrah, TC Choudero, TC Dera and Deh Khadhari of STC Khadahri of Kamber-Shahdadt District (Newly created).

N.A 206

Kamber (Since 2002 this Constituency falls solely in Kamber-Shahdadt District till to date)

N.A 207

Ratodero Taluka (Reconstituted) of Larkana District (b) Meero Khan Town, (c) TC Meero Khan, TC Tharo Wado of STC Meero Khan Taluka, Meero Khan and Tharowadho (d) Taluka Sijawal Junejo (e) Shahdadt Taluka excluding TC Sandho of STC Shahdadt, TC Kutriya of STC Sanger Bhati, TC Hazar Wah of STC Hazar Wah, Taluka Qubo Saeed Khan

THE PREVIOUS POSITION OF PROVINCIAL ASSEMBLY WAS AS UNDER:-

P.S 35

(a)(i) Larkana and (ii) Abra
(b) Bakrani Taluka (Newly created excluding the following areas)
(i) Garello Town Committee
(ii) Mahar Wada Tapedar circle of Abad STC
(iii) Rasheed Wagan Tapedar Circle
(iv) Garello Tapedar Circle
(v) Additional Garello and (vi) Karira Tapedar Circle
STC Garello and Dokri Taluka (Re-constituted) excluding the following areas
(i) Badeh Town Committee
(ii) Dokri Town Committee
(iii) Dokri Tapedar circle of Dokri STC
(iv) Deh Ghan Ghirko of TC Karani of STC Dokri and (v) Badeh Tapedar circle of Badeh STC of Larkana district

P.S 36

Larkana Municipal Committee of Larkana District.

P.S 37

(a) Ratodero Taluka (Re-constituted)
(b) Ratodero Municipal Committee
(c) Naudero Municipal Committee
(d) Akil STC of Larkana Taluka
(e) TC Mahar Wada of STC Abad of Bakrani Taluka of Larkana District



*M. H. Khan
TUMS*


P.S 38

- (a) (i) Beero Chandio STC (ii) Kanga STC (iii) Additional Abra and (iv) Dodai TC and
 (b) TC Rasheed Wagan of STC Garelo of Bakrani Taluka (previously part of Bero Chandio STC) of Larkana District.
 (c) Following areas of Miro Khan Taluka
 (i) Miro Khan Town Committee
 (ii) Miro Khan TC and (iii) Tharo Wado TC of Miro Khan STC (d) STC Arzi Bhutto of Sijawal Junejo Taluka and
 (e) The following TCs of Ranwati STC of Kamber Taluka (Re-constituted).
 (i) Mahyoon
 (ii) Dauboo and
 (iii) TC Khairpur Juso (Re-constituted)
 (Previously part of STC Khairpur Juso of Nasirabad Taluka) of Kamber Shahdadkot District)

P.S 41

- (a) The Following areas of Dokri Taluka (Reconstituted).
 i) Badeh Town.
 ii) Dokri Town.
 iii) Badeh TC of STC Badeh,
 iv) Dokri TC of STC Dokri and
 v) Deh Ghhan Ghirko of TC Karani of STC Dokri. of Larkana District.
 (b) The Following areas of Gerelo STC of Bakrani Taluka (newly created)
 i) Gerelo Town
 ii) Gerelo TC,
 iii) Addl; Gerelo TC, and
 iv) Karira TC of STC Gerelo
 (c) The Following areas of Nasirabad Taluka (Newly created):-
 i) Nasirabad Town Committee.
 ii) Dhamraho TC:
 iii) Chaudero TC;
 iv) Dera TC of STC Dhamrah;
 v) Nasirabad TC of STC Nasirabad; and
 vi) Addl Nasirabad TC of STC Nasirabad and
 (d) The following Tapedar Circles and Deh of Warah Taluka (Reconstituted).
 i) Wagan TC
 ii) Lalu Raunk TC of STC Lalu Raunk;
 iii) Addl; Wagan excluding Deh Band Jani and
 iv) Deh Malkani of TC Jagir of STC Lalu Raunk of Kamber District.

PS COPIES OF PREVIOUS NOTIFICATIONS FOR DELIMITATION OF CONSITUANCIES OF THE YEAR 2002, 2007 AND 2013 AS ANNEXURE G, G-1 AND G-2).



My
1/11/18

That National Assembly seat is based on population of 785,135 while Provincial Assembly seat is based on 368,410.

THAT THE PRELIMINARY PROPOSED DELIMITATIONS OF CONSTITUENCIES OF DISTRICT LARKANA OF SINDH PROVINCE (AS PROPOSED BY DELIMITATION COMMITTEE) IS NEITHER CLOCK WISE KEEPING IN VIEW THE POPULATION NOR PROPERLY ENDS TO SOUTHERN SIDE OR PROPER FACILITIES OF COMMUNICATIONS AND PUBLIC CONVENIENCE ARE AVAILABLE, HENCE THIS REPRESENTATION/ OBJECTIONS ON THE FOLLOWING INTER-ALIA GROUNDS:-

GROUNDS

01. That the proposed constituency of PS 11 is neither clockwise nor there is communication facility and convenience for public as charge No.10 and 11 of Municipal Corporation has been excluded by the Delimitation Committee, as such the most of circles shown in proposals the charge No.10 may be reversed to P.S 11 completely and some of circle of charge 11 may be included in to P.S 11. Which are as under:-

Charge No. 11

Circle No. 3111102

Circle No. 3111103


Circle No. 3111104

Circle No. 3111105

02. That some circles of charge 10 are old city survey area of Larkana city conducted in 1923.

03. That charge No.10 is near to post office (zero point) and centre of Larkana city so also being called as old Larkana city having population of 49,547 (as per census report 2017). **(I Produce Plain Map of Larkana Municipal Corporation so also charge wise and circle wise as annexure H, H-1 and H-2 respectively).**

04. That The Applicant/Objector submits his three Proposals for P.S 10, 11, 12, 13 and N.A 200 and 201 for delimitation of constituencies in order to assist the authority properly, fairly, justly and in public interest, so also to conduct the transparent election.




M.A. Khan
14/10

THE APPLICANT/OBJECTOR SUBMITS HIS PROPOSAL NO.1

FOR P.S 10,11,12 AND 13 AND N.A 200 AND 201 AS UNDER:-

PROPOSAL NO.1

P.S 10 LARKANA-I	(a) Taluka Ratodero	331,584
	(b) Akil STC Taluka Larkana	36,381
	(c) T.C Larkana of STC Larkana of Taluka Larkana	4,064
	Total	372,029
P.S 11 LARKANA-II	Larkana Municipal Corporation following charges and circles	66,387
	i) Charge No.5	100,943
	ii) Charge No.6	92,761
	iii) Charge No.8	39,966
	iv) Charge No.9	49,547
	v) Charge No.10	8,703
	vi) Circle No.7 of charge No.7	9,783
	vii) Circle No.8 of charge No.7	2,240
	viii) Circle No.2 of charge No.11	5,391
	ix) Circle No.3 of charge No.11	6,554
	x) Circle No.4 of charge No.11	8,459
	Total	390,734
P.S 12 LARKANA-III	(a)	85,619
	i) Kanga STC	70,532
	ii) Beero Chandio STC	50,965
	iii) Larkana STC excluding TC Larkana	10,181
	(b) Following Municipal Area of Larkana:-	8,357
	i) Circle No.1 of charge 7	19,001
	ii) Circle No.2 of charge 7	6,892
	iii) Circle No.3 of charge 7	9,421
	iv) Circle No.4 of charge 7	11,861
	v) Circle No.5 of charge 7	9,390
	vi) Circle No.6 of charge 7	7,844
	vii) Circle No.1 of charge 11	6,545
	viii) Circle No.6 of charge 11	10,282
ix) Circle No.7 of charge 11	78,530	
x) Circle No.8 of charge 11	78,530	
c) Abad STC of Taluka Bakrani of District Larkana	78,530	
	Total	385,420
P.S 13 LARKANA-IV	(a) Taluka Dokri	225,294
	(b) Taluka Bakrani excluding STC Abad of Larkana District	150,914
	Total	376,208



M/An
14/12

(I Produce Copy of Map for Proposal No.1 for Provincial Assembly seat No. 10,11,12 and 13 as Annexure I).

(I also produce the Map of Municipal Corporation Larkana duly marked as Annexure I-1).

N.A 200 LARKANA-I	(a) Taluka Ratodero	331584
	(b) Larkana Municipal Corporation area following charges and circles:-	
	i) Charge No.5 complete	66,387
	ii) Charge No.6 complete	100,943
	iii) Charge No.8 complete	92,761
	iv) Charge No.9 complete	39,966
	v) Charge No.10 complete	49,547
	vi) Circle No.7 of charge No.7	8,703
	vii) Circle No.8 of charge No.7	9,783
	viii) Circle No.2 of charge No.11	2,240
	ix) Circle No.3 of charge No.11	5,391
	(x) Circle No.4 of charge No.11	6,554
(xi) Circle No.5 of charge No.11	8,459	
(c) Aqil STC of Taluka Larkana	36,381	
TC Larkana of STC taluka Larkana	4,064	
	Total	762,763
N.A 201 LARKANA-II	(a) i) Kanga STC	85,619
	ii) Beero Chandio STC	70,532
	iii) Larkana STC excluding TC, Larkana.	50,965
	(b) i) Circle No.1 of charge 7	10,181
	ii) Circle No.2 of charge 7	8,357
	iii) Circle No.3 of charge 7	19,001
	iv) Circle No.4 of charge 7	6,892
	v) Circle No.5 of charge 7	9,421
	vi) Circle No.6 of charge 7	11,861
	vii) Circle No.1 of charge 11	9,390
	viii) Circle No.6 of charge 11	7,844
	ix) Circle No.7 of charge 11	6,545
	x) Circle No.8 of charge 11	10,282
	(c) Taluka Bakrani	229,444
(d) Taluka Dokri	225,294	
	Total	761,628

(I Produce Copy of Map for Proposal No.1 for National Assembly seat 200 and 201 as Annexure I-2).


M. J. P. K.
T. N. / 18

PROPOSAL NO.2

P.S-10 LARKANA-I	(a) Taluka Ratodero	331,584
	(b) Aqil STC of Taluka Larkana	36,381
	(c) Tapedar Circle of Larkana STC	4,064
	Total	372,029
P.S-11 LARKANA-II	(a) Larkana Municipal Corporation	
	i) Charge No.7	84,199
	ii) Charge No.8	92,761
	iii) Charge No.9	39,966
	iv) Charge No.10	49,547
	v) Charge No.11	56,705
	vi) Circle No.5 of charge No.5	10,056
	vii) Circle No.6 of charge No.5	4,699
	viii) Circle No.7 of charge No.5	5,146
	ix) Circle No.8 of charge No.5	4,411
	x) Circle No.9 of charge No.5	3,590
	xi) Circle No.1 of charge No.6	6,088
	xii) Circle No.6 of charge No.6	4,637
	xiii) Circle No.7 of charge No.6	3,466
	xiv) Circle No.8 of charge No.6	5,976
xv) Circle No. 9 of Charge No. 6	6,012	
	Total	377,259
P.S-12 LARKANA-III	(a) STC Kanga	85,619
	(b) Beero Chandio STC	70,532
	(c) Larkana STC excluding TC Larkana	50,965
	(d) i) Circle No.1 of chare No.5	15,230
	ii) Circle No.2 of chare No.5	5,140
	iii) Circle No.3 of chare No.5	9,954
	iv) Circle No.4 of chare No.5	8,161
	v) Circle No.2 of chare No.6	10,069
	vi) Circle No.3 of chare No.6	24,733
	vii) Circle No.4 of chare No.6	28,363
viii) Circle No.5 of chare No.6	11,599	
(e) Abad STC of Taluka Bakrani	78,530	
	Total	398,895
P.S 13 LARKANA-IV	(a) Taluka Dokri	225,294
	(b) Taluka Bakrani excluding STC Abad of District Larkana	150,914
	Total	376,208

(I Produce Copy of Map for Proposal No.2 for Provincial

Assembly seat No. 10,11,12 and 13 as Annexure J).




M. H. Khan
1/2/11

(I also produce the Map of Municipal Corporation Larkana duly marked as Annexure J-1).

N.A 200 LARKANA-I	(a)	Taluka Ratodero	331,584
	(b)	Larkana Municipal Area	
	i)	Charge No.7	84,199
	ii)	Charge No.8	92,761
	iii)	Charge No.9	39,966
	iv)	Charge No.10	49,547
	v)	Charge No.11	56,705
	vi)	Circle No.5 of charge No.5	10,056
	vii)	Circle No.6 of charge No.5	4,699
	viii)	Circle No.7 of charge No.5	5,146
	ix)	Circle No.8 of charge No.5	4,411
	x)	Circle No.9 of charge No.5	3,590
	xi)	Circle No.1 of charge No.6	6,088
	xii)	Circle No.6 of charge No.6	4,637
	xiii)	Circle No.7 of charge No.6	3,466
	xiv)	Circle No.8 of charge No.6	5,976
	xv)	Circle No.9 of charge No.6	6,012
(c)	Akil STC of Taluka Larkana	36,381	
(d)	TC larkana of STC Larkana	4,064	
	Total		739,288
N.A 201 LARKANA-II	(a)	STC Kanga	85,619
	(b)	Beero Chandio STC	70,532
	(c)	Larkana STC excluding TC Larkana	50,965
	(d)		15,230
	i)	Circle No.1 of chare No.5	5,140
	ii)	Circle No.2 of chare No.5	9,954
	iii)	Circle No.3 of chare No.5	8,161
	iv)	Circle No.4 of chare No.5	10,069
	v)	Circle No.2 of chare No.6	24,733
	vi)	Circle No.3 of chare No.6	28,363
	vii)	Circle No.4 of chare No.6	11,599
	viii)	Circle No.5 of chare No.6	229,444
	(b)	Taluka Bakrani	225,249
(c)	Taluka Dokri		
	Total		775,103

(I Produce Copy of Map for Proposal No.2 for National Assembly seat 200 and 201 as Annexure J-2).



M.A. P. D.
11/4/18

PROPOSAL NO.3

P.S 10 LARKANA-I	(a)	Ratodero	331,584
	(b) i)	T.C Dhamrah	24,615
	ii)	T.C Wikya Sangi	19,198
	iii)	T.C Kothi of Taluka Larkana	15,671
Total			391,068
P.S 11 LARKANA-II	(a)	Larkana Municipal Area	
	i)	Charge No.8	92,761
	ii)	Charge No.9	39,966
	iii)	Charge No.10	49,547
	iv)	Charge No.11	56,705
	(b)	Aqil STC of Taluka Larkana	36,381
	(c)	TC Larkana of STC Larkana of Taluka Larkana	4,064
(d)	STC Abad excluding TC Baqapur of Taluka Bakrani	57,662	
Total			337,086
P.S 12 LARKANA-III	(a)	Larkana Municipal Corporation	
	i)	Charge No. 05	66,387
	ii)	Charge No. 06	100,943
	iii)	Charge No. 07	84,199
	(b) i)	TC Kanga of STC Kanga	26,135
	ii)	Beero Chandio STC	70,532
iii)	STC Larkana excluding TC Larkana of Taluka Larkana	50,965	
Total			399,161
P.S 13 LARKANA-IV	(a)	Taluka Dokri	225,294
	(b)	Taluka Bakrani excluding TC Abad, TC Mad Bahu, TC Mahar Wada	171,782
	Total		

(I Produce Copy of Map for Proposal No.3 for Provincial Assembly seat No. 10, 11, 12 and 13 as Annexure K).

(I also produce the Map of Municipal Corporation Larkana as Annexure K-1).

MH
T/1/16

N.A 200 LARKANA-I	(a)	Ratodero	331,584
	(b)	i) TC Dhamrah	24,615
		ii) TC Wikya Sangi	19,198
		iii) TC Kothi of Taluka Larkana Larkana Municipal Area	15,671
		i) Charge No.8	92,761
		ii) Charge No.9	39,966
		iii) Charge No.10	49,547
		iv) Charge No.11	56,705
		(b) Aqil STC of Taluka Larkana	36,381
		(c) TC Larkana of STC Larkana of Taluka Larkana	40,64
	(d) STC Abad excluding TC Baqapur of Taluka Bakrani	57,662	
	Total		728,154
N.A 201 LARKANA-II	(a)	Larkana Municipal Corporation	
		i) Charge No.5	66,387
		ii) Charge No.6	100,943
		iii) Charge No.7	84,199
		(b) i) TC Kanga of STC Kanga	26,135
		ii) Beero Chandio STC	70,532
	iii) STC Larkana excluding TC Larkana	50,965	
	(c)	Taluka Dokri	225,294
	(d)	Taluka Bakrani excluding TC Abad, TC Mad Bahu, TC Mahar Wada	171,782
	Total		796,237


(I Produce Copy of Map for Proposal No.2 for National Assembly seat No. 200 and 201 as Annexure K -2).

05. That the proposal of Objector is complete for all corners i.e compact block, clockwise, north to south, communication facility and public convenience.

06. That Population of Larkana Municipal Corporation is 490,508 as per new census 2017.

07. That previously Municipal Corporation had only one constituency namely Provincial Seat No. 36.

08. That now due to enhancement of population two charges of Larkana Municipal Corporation i.e charges No.10 and 11 having population of 106,252 from corner of east to south has been included in P.S 12, such constituency is mainly based on 73% rural population but by



MF
17/4/18

including the charge No. 10 and 11 in P.S 12, the old inhabitants of that area have been disturbed due to reason that many circles of charge No.10 and 11 are near to post office (which is zero point of city), so also near to office of Municipal Corporation Larkana not more than the distance of half kilo meter.

09. That by excluding the charge No. 10 and 11 from P.S No.11, old citizens of Larkana city, who are residing in the area more than 50 years had been disturbed. Whereas newly established population from southern side of Municipal Corporation, (which is still not come in city survey) and is away at the most 3 kilo meter from General Post Office is available for P.S 12 the same is in compact block with other area of P.S 12, so also having convenience and communication facilities to their representatives and is in match/similar by tradition.

10. That as per rule delimitation of constituency is to be started from the Northern side to the southern side but by including the charge No.10 and 11 in P.S No. 12 the delimitation committee has traveled from south to north which is gross violation of law and rules.

11. That not only this but the delimitation committee while including charge No. 10 and 11 in P.S 12 has travelled from southern side to northern side came to General Post Office and again returned back from northern side to southern side by leaving the gap on ground by excluding the newly settled population. Thus it is also out of clock wise shape. It is worthwhile to mention here that adjacent to the border of Bakrani Taluka where the population is newly settled time to time and the same is not clock wise towards northern side and then it returns back to southern side, which also creates disturbances for the citizens which seems to give some favour to some particular one, perhaps.

It is submitted that previously charge No. 10 and 11 was in P.S 36, the population is available from newly established city for P.S 12 but the delimitation committee has disturbed the old citizens by excluding the complete charge No.10 and 11 from P.S 11.

Whereas the proposal No.1 submitted by the Applicant/objector is travelling properly from north, so also is as per clock wise and round shape

M. Khan
11/1/18

12. That as per proposal of objector the proper roots and road are available and in proper link with each other having compact block convenience and communication facility for public.

13. That Larkana City is basically based on charge No.9 post office Municipal Corporation comes in charge No.9, thereafter city was extended. There is Rice Canal in city Larkana, from left side of Rice Canal there is city area while from right side of Rice Canal there is newly established population.


14. That as per proposal No.2 of the Objector left side of Rice Canal is included in P.S 11, however as per proposal of delimitation Committee P.S No.11 across the Rice Canal if the right side of population of Rice Canal is to be included in P.S No. 12, it will meet the criteria so also again it comes in clock shape, and public convenience and communication is also available and will also be a compact block for P.S 11 and 12, meaning thereby proposal of objector qualifies all requirements of law, rules and procedure.

15. That the population of right side of Rice Canal is 113,249 if it will be excluded from the proposal of delimitation committee of P.S 11 and will be included in P.S 12 as per proposal No.2 of objector the population, of P.S 12 will complete, so also will be in accordance with law viz clock wise, starts from north, communication facility and public convenience all are available in proposal of Objector.

16. That district Larkana has total population of 1,524,391, where from Taluka Larkana has population of 738,069 which is almost half population out of whole District, therefore, preference is to be given to the proposal No. 3 as submitted by the objector in order to provide all rights of representation to people residing in the urban area and rural area residing in Taluka Larkana.

17. That Urban population of Larkana is 490,508, while remaining population i-e 247,561 pertains to rural area of Taluka Larkana.

18. That it is imagination to know and submit that Railway track is passing from mid of Larkana Taluka by geographically, therefore, as per third proposal of objector for P.S No. 11 and 12 can be delimited in two portions right side of Railway track and left side of Railway Track.



M. Khan
17/1/18

19. That left side of Railway Track from North has population of STC Akil 36,381, TC Larkana 4,064 of Taluka Larkana urban population 238,979 area STC Abad excluding TC Baqapur of Taluka Bakrani 57662, thus total population from left side is 337,086, which qualify requirements for preparation of delimitation of constituency as narrated in guidelines the committee has power of 10 % to delimit under section 20 sub section 3, which is as under:-

(4) "If the limit of ten percent under sub section (3) is exceeded in an exceptional cases, the Commission shall record reasons therefore in the delimitation order."

20. That for the purpose of right side of Railway Track the population from North is available in TC Kanga of STC Kanga 26,135, STC Beero Chandio 70,532, urban population 251,529 STC Larkana excluding TC Larkana of Taluka Larkana Total population becomes 399,161, thus fit for delimitation of constituencies.

21. That it is worth to mention here that in both constituencies of left side and right side of railway track neither circle will broken nor any charge will broken.

22. That Larkana city is also divided in two parts by police Department administratively known as SDPO Hyderi (Left Side of Railway Track) SDPO Civil Line (The Right Side of Railway Track) Similarly traffic Police is also in same Geographical theory i-e left side of Railway line and right side of Railway Line and right side of Railway Line is called as i-e Zone-I, left side is called as Zone-II right side.

23. That it is also necessary to point out here that for the purpose of delimitation of N.A 200 and 201 land is also equal.

24. That in all three proposals of Objector neither any Tapedar Circle is broken nor any Urban area census circle has been broken out, it starts from the Northern end of the District, so also had proceeded clock wise manner keeping in view of population and is remain as close as practicable to the Quotta.


25. That prior to this no such type of representation has been submitted for the constituencies of 2018.

MJ
1/9/18

26. That further grounds will be agitated at the time of arguments.

27. It is therefore, prayed that objection/representation of objector be accepted and any proposal of objector out of three proposal be accepted in the best public interest.


Dated: 01/4/2018



KASHIF SAEED SHAIKH
OBJECTOR

Documents Produced:

01. Copy of Vote Certificate and CNIC as Annexure A and A-1.
02. Copy of Notification dated 05.03.2018 issued by Additional Secretary "Admin/Elections as Annexure B.
03. P.S Copies Draft list of Constituencies of N.A 200 and 201, along with map proposed by Delimitation Committee as Annexure C and C-1.
04. P.S copy of draft list of Constituencies of Provincial Assembly 10,11,12 and 13 and proposed map as Annexure D and D-1.
05. The Plan Map of District Larkana as annexure E.
06. Separate Map of P.S No. 11 showing part of P.S No. 12 (Larkana Municipal Corporation as Annexure F.
07. P.S Copies of previous notifications for Delimitation of Constituencies of the year 2002, 2007 and 2013 as annexure G, G-1 and G-2;
08. The plain Map of Larkana Municipal Corporation so also charge wise and circle wise as annexure H, H-1 and H-2 respectively).
09. The Map for Proposal No.1 for Provincial Assembly seat No. 10,11,12 and 13 as Annexure I.
10. The Map of Municipal Corporation Larkana duly marked as Annexure I-1.
11. Copy of Map for Proposal No.1 for National Assembly seat 200 and 201 as Annexure I-2.
12. Copy of Map for Proposal No.2 for Provincial Assembly seat No. 10,11,12 and 13 as Annexure J.



MJ
11/4/18

13. The Map of Municipal Corporation Larkana duly marked as Annexure J-1.
14. Copy of Map for Proposal No.2 for National Assembly seat 200 and 201 as Annexure J-2).
15. Copy of Map for Proposal No.3 for Provincial Assembly seat No. 10,11,12 and 13 as Annexure K.
16. The Map of Municipal Corporation Larkana as Annexure K-1.
17. The Map for Proposal No.2 for National Assembly seat No. 200 and 201 as Annexure K -2.
18. Copy of Census/population 2017 of District Larkana as annexure L.

Objector



Dated: 01/4/18

(Kashif Saeed Shaikh)
s/o Rahmatullah Shaikh
r/o H. No. 1123/10-C
Khair Shah Street Muhlla Darri
Larkana, Sindh.
0333-7533390

