

**ELECTION COMMISSION OF PAKISTAN**

**FORM-7**

[see rule 14]

**FINAL LIST OF CONSTITUENCIES**

**Name of Province:**

**PUNJAB**

**Provincial Assembly of:**

**PUNJAB**

| No. and Name of Constituency | Extent of the Constituency   |
|------------------------------|--|
| PP-1 Attock-I                | Attock Tehsil excluding the following Patwar Circles of Attock-II Qanungo Halqa:<br>(i) Akhori;<br>(ii) Boota<br>of Attock District.   |
| PP-2 Attock-II               | (a) Hazro Tehsil; and<br>(b) The following Patwar Circles of Burhan Qanungo Halqa of Hassanabdal Tehsil:<br>(i) Khodda;<br>(ii) Islam Garh; and<br>(iii) Kohlia<br>of Attock District.   |
| PP-3 Attock-III              | (a) Municipal Committee Fateh Jang;<br>(b) Hassanabdal Tehsil excluding the following Patwar Circles Burhan Qanungo Halqa:<br>(i) Khodda;<br>(ii) Islam Garh; and<br>(iii) Kohlia.<br>(c) Bahter Qanungo Halqa of Fateh Jang Tehsil;<br>(d) The following Patwar Circles of Fateh Jang Qanungo Halqa:<br>(i) Fateh Jang;<br>(ii) Jaffar;<br>(iii) Gaggan;<br>(iv) Bhal Syedan; and<br>(v) Taja Bara<br>of Attock District. |
| PP-4 Attock-IV               | (a) Pindigheb Tehsil excluding Surag Qanungo Halqa;<br>(b) Malal Qanungo Halqa of Fateh Jang Tehsil;<br>(c) Fateh Jang Qanungo Halqa of Fateh Jang Tehsil excluding the following Patwar Circles:<br>(i) Fateh Jang;<br>(ii) Jaffar;<br>(iii) Gaggan;<br>(iv) Bhal Syedan; and<br>(v) Taja Bara<br>of Attock District.   |
| PP-5 Attock- V               | (a) Jand Tehsil;<br>(b) Surag Qanungo Halqa of Pindigheb Tehsil;<br>(c) The following Patwar Circles of Attock-II Qanungo Halqa of Tehsil Attock:<br>(i) Akhori<br>(ii) Boota<br>of Attock District.   |
| PP-6 Rawalpindi-I            | (a) Murree Tehsil; and<br>(b) Kotli Satian Tehsil<br>of Rawalpindi District.   |
| PP-7 Rawalpindi-II           | (a) Kahuta Tehsil;   |

| No. and Name of Constituency | Extent of the Constituency   |
|------------------------------|--|
| II                           | <p>(b) Municipal Committee Kallar Sayyedan; and<br/> (c) Choha Khalsa Qanungo Halqa of Kallar Sayyedan Tehsil of Rawalpindi District.</p>  |
| PP-8<br>Rawalpindi-III       | <p>(a) Municipal Committee Gujjar Khan;<br/> (b) The following Qanungo Halqas of Gujjar Khan Tehsil:<br/> (i) Qazian;<br/> (ii) Gujjar Khan-I;<br/> (iii) Gujjar Khan-II; and<br/> (iv) Kontrilla<br/> of Rawalpindi District.</p>   |
| PP-9<br>Rawalpindi-IV        | <p>(a) Gujjar Khan Tehsil excluding the following:<br/> (i) Municipal Committee Gujjar Khan;<br/> (ii) Qanungo Halqa Qazian;<br/> (iii) Qanungo Halqa Gujjar Khan-I;<br/> (iv) Qanungo Halqa Gujjar Khan-II; and<br/> (v) Qanungo Halqa Kontrilla.<br/> (b) The following Patwar Circles of Kallar Sayyedan Qanungo Halqa of Kallar Sayyedan Tehsil:<br/> (i) Arazi Khas; and<br/> (ii) Bishandot<br/> of Rawalpindi District.</p> |
| PP-10<br>Rawalpindi-V        | <p>(a) The following Qanungo Halqas of Rawalpindi Tehsil:<br/> (i) Sagri;<br/> (ii) Bassali;<br/> (iii) Adwali;<br/> (iv) Chakri;<br/> (v) Sihal; and<br/> (vi) Banda.<br/> (b) Kallar Sayyedan Qanungo Halqa of Kallar Sayyedan Tehsil excluding the following Patwar Circles:<br/> (i) Arazi Khas; and<br/> (ii) Bishandot<br/> of Rawalpindi District.</p>  |
| PP-11<br>Rawalpindi-VI       | <p>(a) The following Census Charges of Chaklala Cantonment:<br/> (i) Charge No.1;<br/> (ii) Charge No.2;<br/> (iii) Charge No.3; and<br/> (iv) Circle No. 4 of Charge No.5.<br/> (b) The following Census Charges of Rawalpindi Municipal Corporation:<br/> (i) Charge No.25; and<br/> (ii) Circle No. 1 and 2 of Charge No.26.<br/> (c) Chaklala-II Patwar Circle of Chaklala Qanungo Halqa of Rawalpindi District.</p>           |
| PP-12                        | <p>(a) Rawalpindi Qanungo Halqa of Rawalpindi Tehsil</p>   |

| No. and Name of Constituency | Extent of the Constituency  |
|------------------------------|---|
| Rawalpindi-VII               | <p>(b) The following Patwar Circles of Chaklala Qanungo Halqa:</p> <ul style="list-style-type: none"> <li>(i) Lakhan-I;</li> <li>(ii) Lakhan-II;</li> <li>(iii) Dhamyal;</li> <li>(iv) Dhama; and</li> <li>(v) Jarahi</li> </ul> <p>of Rawalpindi District.</p>   |
| PP-13<br>Rawalpindi-VIII     | <p>(a) Charge No.4 of Chaklala Cantonment; and</p> <p>(b) The following Qanungo Halqas of Rawalpindi Tehsil:</p> <ul style="list-style-type: none"> <li>(i) Gorakh Pur; and</li> <li>(ii) The following Patwar Circles of Chaklala Qanungo Halqa: <ul style="list-style-type: none"> <li>(a) Morgah;</li> <li>(b) Kotha Kalan;</li> <li>(c) Topi; and</li> <li>(d) Chaklala-I</li> </ul> </li> </ul> <p>of Rawalpindi District.</p>   |
| PP-14<br>Rawalpindi-IX       | <p>(a) The following Census Charges of Rawalpindi Cantonment:</p> <ul style="list-style-type: none"> <li>(i) Charge No.3 excluding Circle No. 1, 2 and 3;</li> <li>(ii) Charge No.4;</li> <li>(iii) Charge No.5; and</li> <li>(iv) Charge No.6.</li> </ul> <p>(b) The following Census Charges of Chaklala Cantonment.</p> <ul style="list-style-type: none"> <li>(i) Charge No.5 excluding Circle No. 4; and</li> <li>(ii) Charge No.6</li> </ul> <p>of Rawalpindi District.</p> |
| PP-15<br>Rawalpindi-X        | <p>The following Census Charges of Rawalpindi Cantonment.:</p> <ul style="list-style-type: none"> <li>(i) Charge No.1;</li> <li>(ii) Charge No.2;</li> <li>(iii) Circle No. 1, 2 and 3 of Charge No.3;</li> <li>(iv) Charge No.7; and</li> <li>(v) Charge No.8</li> </ul> <p>of Rawalpindi District.</p>  |
| PP-16<br>Rawalpindi-XI       | <p>(a) The following Census Charges of Municipal Corporation Rawalpindi:</p> <ul style="list-style-type: none"> <li>i. Charge No.15;</li> <li>ii. Charge No.16;</li> <li>iii. Charge No.17;</li> <li>iv. Charge No.21, excluding Circle No. 1 and 2;</li> <li>v. Charge No.22;</li> <li>vi. Charge No.24; and</li> <li>vii. Charge No.26, excluding Circle No. 1 and 2</li> </ul> <p>of Rawalpindi District.</p>  |
| PP-17<br>Rawalpindi-XII      | <p>(a) The following Census Charges of Municipal Corporation Rawalpindi:</p> <ul style="list-style-type: none"> <li>i. Charge No.18;</li> <li>ii. Charge No.19;</li> </ul>  |

*Signature*  
*Signature*

*Signature*

*Signature*

*Signature*

| No. and Name of Constituency     | Extent of the Constituency  |
|----------------------------------|---|
|                                  | iii. Charge No.20;<br>iv. Circle No. 1 and 2 of Charge No.21;<br>v. Charge No.27; and<br>vi. Charge No.28<br>of Rawalpindi District.  |
| <b>PP-18<br/>Rawalpindi-XIII</b> | The following Census Charges of Municipal Corporation Rawalpindi:<br>i. Charge No.11;<br>ii. Charge No.12;<br>iii. Charge No.13;<br>iv. Charge No.14; and<br>v. Charge No.23<br>of Rawalpindi District.   |
| <b>PP-19<br/>Rawalpindi-XIV</b>  | (a) Taxila Tehsil excluding Wah Cantonment; and<br>(b) Adyala Qanungo Halqa of Rawalpindi Tehsil of District. Rawalpindi.   |
| <b>PP-20<br/>Rawalpindi-XV</b>   | Wah Cantonment of Taxila Tehsil<br>of Rawalpindi District.  |
| <b>PP-21 Chakwal-I</b>           | (a) Municipal Committee Chakwal;<br>(b) Municipal Committee Bhaun;<br>(c) The following Qanungo Halqas of Chakwal Tehsil:<br>(i) Chakwal-I;<br>(ii) Chakwal-II;<br>(iii) Mangwal; and<br>(iv) Nila.<br>(d) The following Patwar Circles of Balkasar Qanungo Halqa of Chakwal Tehsil;<br>(i) Mureed; and<br>(ii) Mengan.<br>(e) The following Patwar Circles of Dhudial Qanungo Halqa of Chakwal Tehsil:<br>(i) Harchahar Dhab;<br>(ii) Chak Naurang; and<br>(iii) Dhudial.<br>(f) Khai Patwar Circle of Kallar Kahar Qanungo Halqa of Tehsil Kallar Kahar<br>of Chakwal District. |
| <b>PP-22 Chakwal-II</b>          | (a) Choa Saidan Shah Tehsil;<br>(b) The following Qanungo Halqas of Chakwal Tehsil:<br>(i) Khanpur;<br>(ii) Karyala; and<br>(iii) Dhudial excluding following Patwar Circles:<br>(a) Harchahar Dhab;<br>(b) Chak Naurang; and<br>(c) Dhudial.<br>(c) The following Patwar Circles of Kallar Kahar Qanungo Halqa of Kallar Kahar Tehsil:   |

| No. and Name of Constituency | Extent of the Constituency  |
|------------------------------|---|
|                              | (i) Karooli;<br>(ii) Khandoola;<br>(iii) Kherpur; and<br>(iv) Khokhar Bala<br>of Chakwal District.  |
| <b>PP-23 Chakwal-III</b>     | (a) Municipal Committee Talagang;<br>(b) The following areas of Kallar Kahar Tehsil:<br>(i) Municipal Committee Kallar Kahar;<br>(ii) Bhoochal Kalan Qanungo Halqa;<br>(iii) Kallar Kahar Qanungo Halqa excluding following Patwar Circles:<br>(a) Khai;<br>(b) Karooli;<br>(c) Khandoola;<br>(d) Kherpur; and<br>(e) Khokhar Bala.<br>(c) Balkasar Qanungo Halqa of Chakwal Tehsil excluding the following Patwar Circles:<br>(i) Mureed; and<br>(ii) Mengan.<br>(d) The following Qanungo Halqas of Talagang Tehsil:<br>(i) Talagang Sharqi; and<br>(ii) Talagang Garbi<br>of Chakwal District. |
| <b>PP-24 Chakwal-IV</b>      | (a) Lawa Tehsil;<br>(b) The following Qanungo Halqas of Tallagang Tehsil:<br>(i) Jhatla;<br>(ii) Kot Sarang;<br>(iii) Mayal;<br>(iv) Multan Khurd; and<br>(v) Tamman<br>of Chakwal District.  |
| <b>PP-25 Jhelum-I</b>        | (a) Sohawa Tehsil; and<br>(b) Dina Tehsil excluding Dhariaala Qanungo Halqa except the following Patwar Circles:<br>(i) Rajo Pindi; and<br>(ii) Bara Garana<br>of Jhelum District.  |
| <b>PP-26 Jhelum-II</b>       | (a) Jhelum Tehsil excluding the following:<br>(i) Darapur Qanungo Halqa; and<br>(ii) Mamian Patwar Circles of Jhelum-II Qanungo Halqa.<br>(b) Dhariaala Qanungo Halqa of Dina Tehsil excluding the following Patwar Circles:<br>(i) Rajo Pindi; and<br>(ii) Bara Garana<br>of Jhelum District.  |
| <b>PP-27 Jhelum-III</b>      | (a) Pind Dadan Khan Tehsil;<br>(b) Darapur Qanungo Halqa of Jhelum Tehsil; and<br>(c) Mamian Patwar Circles of Jhelum-II Qanungo Halqa  |

*[Handwritten signature]*

*[Handwritten signature]*

*[Handwritten signature]*

*[Handwritten signature]*



| No. and Name of Constituency | Extent of the Constituency  |
|------------------------------|---|
| PP-28 Gujrat-I               | <p style="text-align: center;">of Jhelum District.</p> <p><b>(a)</b> The following Qanungo Halqas of Gujrat Tehsil:</p> <ul style="list-style-type: none"> <li>(i) Tanda-I;</li> <li>(ii) Tanda-II;</li> <li>(iii) Pero Shah-I;</li> <li>(iv) Pero Shah-II; and</li> <li>(v) Daulat Nagar-II excluding the following Patwar Circles: <ul style="list-style-type: none"> <li>(a) Chechian Shammass</li> <li>(b) Bahuwal</li> </ul> </li> </ul> <p><b>(b)</b> The following Patwar Circles of Jalalpur Jattan-II Qanungo Halqa:</p> <ul style="list-style-type: none"> <li>(i) Thimka; and</li> <li>(ii) Bharaj</li> </ul> <p style="text-align: center;">of Gujrat District.</p>   |
| PP-29 Gujrat-II              | <p><b>(a)</b> Municipal Committee Jalalpur Jattan;</p> <p><b>(b)</b> Jalalpur Jattan-I Qanungo Halqa of Gujrat Tehsil;</p> <p><b>(c)</b> Jalalpur Jattan-II Qanungo Halqa excluding the following Patwar Circles:</p> <ul style="list-style-type: none"> <li>(i) Thimka; and</li> <li>(ii) Bharaj.</li> </ul> <p><b>(d)</b> Daulat Nagar-I Qanungo Halqa of Gujrat Tehsil;</p> <p><b>(e)</b> Deonah-I Qanungo Halqa excluding the following Patwar Circles:</p> <ul style="list-style-type: none"> <li>(i) Harrian Wala;</li> <li>(ii) Jhande Wala;</li> <li>(iii) Narowali;</li> <li>(iv) Chak Pindi;</li> <li>(v) Thatta Pour; and</li> <li>(vi) Machiana.</li> </ul> <p><b>(f)</b> Deonah-II Qanungo Halqa excluding the following Patwar Circles:</p> <ul style="list-style-type: none"> <li>(i) Majra;</li> <li>(ii) Nagrian Wala;</li> <li>(iii) Saroke; and</li> <li>(iv) Musa.</li> </ul> <p><b>(g)</b> Gujrat-I Qanungo Halqa excluding the following Patwar Circles:</p> <ul style="list-style-type: none"> <li>(i) Chak Boola;</li> <li>(ii) Dheerke;</li> <li>(iii) Gillan Wala;</li> <li>(iv) Goral; and</li> <li>(v) Madina;</li> <li>(vi) Sabowal-I;</li> <li>(vii) Sook Kalan; and</li> <li>(viii) Moin-uddin Pur.</li> </ul> <p><b>(h)</b> Khwaspur Patwar Circle of Lalamusa-I Qanungo Halqa of Kharian Tehsil;</p> <p><b>(i)</b> The following Patwar Circles of Daulat Nagar-II Qanungo Halqa:</p> <ul style="list-style-type: none"> <li>(i) Chechian Shammass; and</li> <li>(ii) Bahuwal</li> </ul> |

| No. and Name of Constituency | Extent of the Constituency  |
|------------------------------|---|
|                              | of Gujrat District.   |
| PP-30 Gujrat-III             | <p>(a) Municipal Committee Kunjah;</p> <p>(b) Town Committee Shadiwal (Old) Charge No.26;</p> <p>(c) Kunjah-I Qanungo Halqa of Gujrat Tehsil;</p> <p>(d) Kunjah-II Qanungo Halqa of Gujrat Tehsil;</p> <p>(e) The following Patwar Circles of Gujrat-I Qanungo Halqa:</p> <ul style="list-style-type: none"> <li>(i) Chak Boola;</li> <li>(ii) Dheerke;</li> <li>(iii) Gillan Wala;</li> <li>(iv) Gorali;</li> <li>(v) Madina;</li> <li>(vi) Sabowal-I;</li> <li>(vii) Sook Kalan; and</li> <li>(viii) Moin-uddin Pur.</li> </ul> <p>(f) Gujrat-II Qanungo Halqa of Tehsil Gujrat;</p> <p>(g) The following Patwar Circles of Deonah-I Qanungo Halqa:</p> <ul style="list-style-type: none"> <li>(i) Harrian Wala;</li> <li>(ii) Jhande Wala;</li> <li>(iii) Narowali;</li> <li>(iv) Chak Pindi;</li> <li>(v) Thatta Pour; and</li> <li>(vi) Machiana.</li> </ul> <p>(h) The following Patwar Circles of Deonah-II Qanungo Halqa:</p> <ul style="list-style-type: none"> <li>(i) Majra;</li> <li>(ii) Nagrian Wala;</li> <li>(iii) Saroke; and</li> <li>(iv) Musa.</li> </ul> <p>(i) The following Patwar Circles of Jaura-I Qanungo Halqa of Kharian Tehsil:</p> <ul style="list-style-type: none"> <li>(i) Bagrian Wala;</li> <li>(ii) Chakori Bhelowal;</li> <li>(iii) Dehkranwali; and</li> <li>(iv) Mughli.</li> </ul> <p>(j) The following Patwar Circles of Dinga-II Qanungo Halqa of Kharian Tehsil:</p> <ul style="list-style-type: none"> <li>(i) Tapiala;</li> <li>(ii) Chak Mehmood;</li> <li>(iii) Chimman; and</li> <li>(iv) Khoja.</li> </ul> <p>(k) Chokar Kalan Patwar Circle of Lalamusa-I Qanungo Halqa of Kharian Tehsil</p> <p>of Gujrat District.</p> |
| PP-31 Gujrat-IV              | Municipal Corporation Gujrat<br>of Gujrat District.   |
| PP-32 Gujrat-V               | <p>(a) Municipal Committee Dinga;</p> <p>(b) Municipal Committee Kharian;</p> <p>(c) Dinga-II Qanungo Halqa of Kharian Tehsil excluding the following Patwar Circles:</p> <ul style="list-style-type: none"> <li>(i) Tapiala;</li> <li>(ii) Chak Mehmood;</li> <li>(iii) Chimman; and</li> </ul>  |

*[Handwritten signature]*

*[Handwritten mark]*

*[Handwritten signature]*

*[Handwritten signature]*

| No. and Name of Constituency | Extent of the Constituency  |
|------------------------------|---|
|                              | <p>(iv) Khoja.</p> <p>(d) Dinga-I Qanungo Halqa of Kharian Tehsil;</p> <p>(e) Jaura-I Qanungo Halqa of Kharian Tehsil excluding the following Patwar Circles:</p> <p>(i) Bagrian Wala;</p> <p>(ii) Chakori Bhelowal;</p> <p>(iii) Dehkranwali; and</p> <p>(iv) Mughli.</p> <p>(f) Jaura-II Qanungo Halqa of Kharian Tehsil;</p> <p>(g) Lalamusa-I Qanungo Halqa of Kharian Tehsil excluding the following Patwar Circles:</p> <p>(i) Chakori Sher Ghazi-I;</p> <p>(ii) Chakori Sher Ghazi-II;</p> <p>(iii) Kulewala Shahna;</p> <p>(iv) Sedagol;</p> <p>(v) Chokar Kalan; and</p> <p>(vi) Khawaspur.</p> <p>(h) The following Patwar Circles of Kharian-I Qanungo Halqa:</p> <p>(i) Dhuni;</p> <p>(ii) Mohri;</p> <p>(iii) Dhoria; and</p> <p>(iv) Borianwali</p> <p>of Gujrat District.</p>  |
| PP-33 Gujrat-VI              | <p>(a) Municipal Committee Lalamusa;</p> <p>(b) Kharian Cantonment.;</p> <p>(c) Lalamusa-II Qanungo Halqa;</p> <p>(d) Kharian-I Qanungo Halqa excluding the following Patwar Circles of Kharin Tehsil:</p> <p>(i) Dhuni;</p> <p>(ii) Mohri;</p> <p>(iii) Dhoria; and</p> <p>(iv) Barianwala.</p> <p>(e) Sabour-II Qanungo Halqa of Kharian Tehsil;</p> <p>(f) The following Patwar Circles of Kharian-II Qanungo Halqa:</p> <p>(i) Arah;</p> <p>(ii) Bhagowal;</p> <p>(iii) Doga;</p> <p>(iv) Makwal;</p> <p>(v) Sainthal; and</p> <p>(vi) Sehna.</p> <p>(g) Bazurgwal Patwar Circle of Sabour-I Qanungo Halqa of Kharian Tehsil; and</p> <p>(h) The following Patwar Circles of Lalamusa-I Qanungo Halqa:</p> <p>(i) Chakori Sherghazi-I;</p> <p>(ii) Chakori Sherghazi-II;</p> <p>(iii) Kulewal Shahana; and</p> <p>(iv) Sadogal</p> <p>of Gujrat District.</p> |
| PP-34 Gujrat-VII             | <p>(a) Sarai Alamgir Tehsil;</p> <p>(b) Kotla Arab Ali Khan-I Qanungo Halqa of Kharian Tehsil;</p> <p>(c) Kotla Arab Ali Khan-II Qanungo Halqa of Kharian Tehsil;</p>   |



| No. and Name of Constituency | Extent of the Constituency   |
|------------------------------|--|
|                              | <p>(d) Sabour-I Qanungo Halqa excluding Bazurgwal Patwar Circle;<br/>           (e) Kharian-II Qanungo Halqa excluding the following Patwar Circles:<br/>           (i) Arah;<br/>           (ii) Bhagowal;<br/>           (iii) Doga;<br/>           (iv) Makwal;<br/>           (v) Sainthal; and<br/>           (vi) Sehna<br/>           of Gujrat District.</p>   |
| PP-35 Sialkot-I              | <p>(a) Town Committee Kotli Loharan(Old);<br/>           (b) The following Qanungo Halqas of Sialkot Tehsil:<br/>           (i) Phoklian;<br/>           (ii) Chaprar Khas excluding the following Patwar Circles:<br/>           (a) Kundan Pur;<br/>           (b) Dalowali-I;<br/>           (c) Dalowali-II;<br/>           (d) Jhulki-I; and<br/>           (e) Jhulki-II.<br/>           (f) Mindarwal<br/>           (iii) Kotli Loharan Qanungo Halqa excluding the following Patwar Circles:<br/>           (a) Machrala;<br/>           (b) Hamun Gakhar No. 2;<br/>           (c) Jastar Wal; and<br/>           (d) Muzzamabad.<br/>           (iv) The following Patwar Circles of Gunna Qanungo Halqa:<br/>           (a) Bhoth-I; and<br/>           (b) Bhoth-II<br/>           of Sialkot District.</p> |
| PP-36 Sialkot-II             | <p>(a) Sialkot Cantonment;<br/>           (b) The following Census Charges of Municipal Corporation Sialkot:<br/>           (i) Charge No.11;<br/>           (ii) Charge No.12;<br/>           (iii) Charge No.13;<br/>           (iv) Charge No.14; and<br/>           (v) Charge No.15<br/>           of Sialkot District.</p>   |
| PP-37 Sialkot-III            | <p>(a) The following Census Charges of Municipal Corporation Sialkot:<br/>           (i) Charge No.9;<br/>           (ii) Charge No.10;<br/>           (iii) Charge No.16; and<br/>           (iv) Charge No.17<br/>           (b) Muradpur-I Patwar Circle of Sialkot-II Qanungo Halqa<br/>           of Sialkot District.</p>  |
| PP-38 Sialkot-IV             | <p>(a) The following Qanungo Halqas of Sialkot Tehsil:<br/>           (i) Sialkot-I;<br/>           (ii) Gunna Kalan excluding the following Patwar Circles:</p>   |

*[Handwritten signature]*

*[Handwritten mark]*

*[Handwritten signature]*

*[Handwritten signature]*

| No. and Name of Constituency | Extent of the Constituency   |
|------------------------------|--|
|                              | <p>(a) Bhoth-I; and<br/> (b) Bhoth-II.<br/> (iii) The following Patwar Circles of Chaprar Qanungo Halqa:<br/> (a) Kundan Pur;<br/> (b) Dalowali-I;<br/> (c) Dalowali-II;<br/> (d) Jhulki-I; and<br/> (e) Jhulki-II<br/> (f) Mindarwal</p> <p>of Sialkot District.</p>  |
| PP-39 Sialkot-V              | <p>(a) Town Committee Chawinda(Old); and<br/> (b) The following Qanungo Halqas of Pasrur Tehsil:<br/> (i) Choubara;<br/> (ii) Kingra; and<br/> (iii) The following Patwar Circles of Chawinda Qanungo Halqa:<br/> (a) Alhar;<br/> (b) Chawinda;<br/> (c) Dogran Wali;<br/> (d) Godgor;<br/> (e) Jassoran;<br/> (f) Kalewali;<br/> (g) Khanan Wali; and<br/> (h) Sabuke</p> <p>of Sialkot District.</p>   |
| PP-40 Sialkot-VI             | <p>(a) Municipal Committee Pasrur;<br/> (b) Town Committee Classwala(Old);<br/> (c) The following Qanungo Halqas of Pasrur Tehsil:<br/> (i) Pasrur-I;<br/> (ii) Pasrur-II;<br/> (iii) Chawinda excluding the following Patwar Circles:<br/> (a) Alhar;<br/> (b) Chawinda;<br/> (c) Dogran Wali;<br/> (d) Godgor;<br/> (e) Jassoran;<br/> (f) Kalewali;<br/> (g) Khanan Wali; and<br/> (h) Sabuke.<br/> (iv) Classwala Qanungo Halqa excluding the following Patwar Circles:<br/> (a) Dhodah;<br/> (b) Faqiran Wali; and<br/> (c) Noorpur</p> <p>of Sialkot District.</p> |
| PP-41 Sialkot-VII            | <p>(a) The following Qanungo Halqas of Pasrur Tehsil:<br/> (i) Saukanwind;<br/> (ii) The following Patwar Circles of Classwala Qanungo Halqa:<br/> (a) Dhodah;</p>   |

| No. and Name of Constituency     | Extent of the Constituency  |
|----------------------------------|---|
|                                  | <p>(b) Faqiran Wali; and<br/>(c) Noorpur.</p> <p>(b) The following Qanungo Halqas of Daska Tehsil:</p> <p>(i) Wadala Sandoan; and<br/>(ii) Bhudha Goraya excluding the following Patwar Circles:</p> <p>(a) Jandoke;<br/>(b) Kanwanlit;<br/>(c) Matteke Nagra; and<br/>(d) Rachara</p> <p>of Sialkot District.</p>  |
| <p><b>PP-42 Sialkot-VIII</b></p> | <p>(a) Municipal Committee Daska;<br/>(b) Daska-II Qanungo Halqa of Daska Tehsil;<br/>(c) Daska-I Qanungo Halqa excluding the following Patwar Circles:</p> <p>(i) Adamke;<br/>(ii) Lodhay;<br/>(iii) Jasserwala;<br/>(iv) Mandran Wala-I; and<br/>(v) Raja Ghumaon</p> <p>of Sialkot District.</p>   |
| <p><b>PP-43 Sialkot-IX</b></p>   | <p>(a) Town Committee Jamke (old);<br/>(b) Town Committee Bhopalwala (Old);<br/>(c) The following Qanungo Halqas of Daska Tehsil:</p> <p>(i) Mirza Goraya;<br/>(ii) The following Patwar Circles of Budha Goraya<br/>(a) Jandoke;<br/>(b) Kanwanlit;<br/>(c) Matteke Nagra; and<br/>(d) Rachara.<br/>(iii) The following Patwar Circles of Daska-I<br/>(a) Adamke;<br/>(b) Lodhay;<br/>(c) Jasserwala;<br/>(d) Mandran Wala-I; and<br/>(e) Raja Ghumaon.</p> <p>(d) The following Patwar Circles of Gojra Qanungo Halqa of Sambrial Tehsil</p> <p>(i) Badoke;<br/>(ii) Kharolian;<br/>(iii) Gudhala-I;<br/>(iv) Gudhala-II;<br/>(v) Bhopal-I;<br/>(vi) Dhillam-I;<br/>(vii) Dhillam-II; and<br/>(viii) Virowala</p> <p>of Sialkot District.</p> |
| <p><b>PP-44 Sialkot-X</b></p>    | <p>(a) Sambrial Tehsil excluding following areas:</p> <p>(i) Town Committee Bhopalwala (Old);<br/>(ii) The following Patwar Circles of Gojra Qanungo Halqa:</p>   |

| No. and Name of Constituency | Extent of the Constituency   |
|------------------------------|--|
|                              | (a) Badoke;<br>(b) Kharolian;<br>(c) Gudhala-I;<br>(d) Gudhala-II;<br>(e) Bhopal-I;<br>(f) Dhillam-I;<br>(g) Dhillam-II; and<br>(h) Virowala<br>of Sialkot District.   |
| PP-45 Sialkot-XI             | (a) The following Qanungo Halqas of Sialkot Tehsil:<br>(i) Khambranwala;<br>(ii) Sialkot-II excluding Muradpur-I Patwar Circle; and<br>(iii) The following Patwar Circles of Kotli Loharan:<br>(a) Machrala;<br>(b) Hamun Gakhar No. 2;<br>(c) Jastar Wal; and<br>(d) Muzzamabad<br>of Sialkot District.                             |
| PP-46 Narowal-I              | (a) Municipal Committee Zafarwal;<br>(b) The following Qanungo Halqas of Zafarwal Tehsil:<br>(i) Lessar Kalan; and<br>(ii) Zafarwal.<br>(c) The following Patwar Circles of Dham Thal Qanungo Halqa of Zafarwal Tehsil:<br>(i) Ainowali;<br>(ii) Dhamthal;<br>(iii) Sangial;<br>(iv) Soian; and<br>(v) Targa<br>of Narowal District. |
| PP-47 Narowal-II             | (a) Municipal Committee Shakargarh; and<br>(b) The following Qanungo Halqas of Shakargarh Tehsil:<br>(i) Shakargarh-I;<br>(ii) Shakargarh-II; and<br>(iii) Masroor<br>of Narowal District.   |
| PP-48 Narowal-III            | The following Qanungo Halqas of Shakargarh Tehsil:<br>(i) Kot Nainaan;<br>(ii) Bara Manga;<br>(iii) Dudhu Chak; and<br>(iv) Kanjroor<br>of Narowal District.   |
| PP-49 Narowal-IV             | (a) The following areas of Narowal Tehsil:<br>(i) Ahmadabad Qanungo Halqa;<br>(ii) Town Committee Qila Sobha Singh (Old); and<br>(iii) Talwandi Bhindran Qanungo Halqa.  |

| No. and Name of Constituency | Extent of the Constituency  |
|------------------------------|---|
|                              | <p>(b) The following Patwar Circles of Ghotu Fateh Garh Qanungo Halqa of Narowal Tehsil:</p> <ul style="list-style-type: none"> <li>(i) Dhabli Wala;</li> <li>(ii) Khan Khasah;</li> <li>(iii) Kot Lakha Singh;</li> <li>(iv) Majokey Darap;</li> <li>(v) Sadhwan No.1;</li> <li>(vi) Sadhwan No.2;</li> <li>(vii) Sadowala Uncha;</li> <li>(viii) Sadhdoke-I; and</li> <li>(ix) Sadhdoke-II.</li> </ul> <p>(c) Dhamthal Qanungo Halqa of Zafarwal Tehsil excluding the following Patwar Circles:</p> <ul style="list-style-type: none"> <li>(i) Ainowali;</li> <li>(ii) Dhamthal;</li> <li>(iii) Sangial;</li> <li>(iv) Soian; and</li> <li>(v) Targa</li> </ul> <p>of Narowal District.</p>     |
| <p>PP-50 Narowal-V</p>       | <p>(a) Municipal Committee Narowal;</p> <p>(b) Town Committee Baddomali(Old);</p> <p>(c) The following Qanungo Halqas of Narowal Tehsil:</p> <ul style="list-style-type: none"> <li>(i) Narowal-I;</li> <li>(ii) Narowal-II;</li> <li>(iii) Rayya; and</li> <li>(iv) Ghotu Fateh Garh Qanungo Halqa excluding following Patwar Circles of Narowal Tehsil: <ul style="list-style-type: none"> <li>(a) Dhabli Wala;</li> <li>(b) Khan Khasah;</li> <li>(c) Kot Lakha Singh;</li> <li>(d) Majokey Darap;</li> <li>(e) Sadhwan No.1;</li> <li>(f) Sadhwan No.2;</li> <li>(g) Sadowala Uncha;</li> <li>(h) Sadhdoke-I; and</li> <li>(i) Sadhdoke-II</li> </ul> </li> </ul> <p>of Narowal District.</p> |
| <p>PP-51 Gujranwala-I</p>    | <p>(a) Municipal Committee Wazirabad;</p> <p>(b) Town Committee Sodhra (old);</p> <p>(c) Town Committee Dhonkal (old);</p> <p>(d) Wazirabad City-I Qanungo Halqa;</p> <p>(e) Wazirabad City-II Qanungo Halqa;</p> <p>(f) Gakhhar Qanungo Halqa excluding following Patwar Circles of Wazirabad Tehsil:</p> <ul style="list-style-type: none"> <li>(i) Adil Garh;</li> <li>(ii) Darweshke;</li> <li>(iii) Kot Nura; and</li> <li>(iv) Wayan Wali;</li> </ul> <p>(g) The following Patwar Circles of Ahmed Nagar Qanungo Halqa:</p>   |

*[Handwritten signatures and marks in blue ink at the bottom of the page]*



| No. and Name of Constituency    | Extent of the Constituency   |
|---------------------------------|--|
|                                 | (i) Kot Jaffar; and<br>(ii) Wandala<br>of Gujranwala District.   |
| <b>PP-52<br/>Gujranwala-II</b>  | <b>(a)</b> Municipal Committee Alipur Chatta;<br><br><b>(b)</b> Town Committee Rasulnagar (old);<br><b>(c)</b> The following Qanungo Halqas of Wazirabad Tehsil:<br>(i) Jamke Chatha;<br>(ii) Alipur Chatha;<br>(iii) Ahmed Nagar excluding the following Patwar Circles:<br>(a) Kot Jaffar; and<br>(b) Wandala.<br>(iv) Haro Warpal excluding the following Patwar Circles:<br>(a) Bhuman Bath; and<br>(b) Kalaski<br>of Gujranwala District. |
| <b>PP-53<br/>Gujranwala-III</b> | <b>(a)</b> Municipal Committee Ghakkhar;<br><br><b>(b)</b> Gujranwala Cantonment;<br><b>(c)</b> Talwandi Rahwali Qanungo Halqa of Gujranwala Saddar Tehsil;<br><b>(d)</b> The following Patwar Circles of Gakhhar Qanungo Halqa of Wazirabad Tehsil:<br>(i) Adil Garh;<br>(ii) Darweshke;<br>(iii) Kot Nura; and<br>(iv) Wayan Wali<br>of Gujranwala District.   |
| <b>PP-54<br/>Gujranwala-IV</b>  | <b>(a)</b> The following Census Charges of Municipal Corporation Gujranwala:<br>(i) Charge No.6;<br>(ii) Charge No.17;<br>(iii) Charge No.18;<br>(iv) Charge No.19;<br>(v) Charge No.20;<br>(vi) Charge No.21; and<br>(vii) Charge No.23.<br><b>(b)</b> Circle No.1 of Charge No.16 of Municipal Corporation Gujranwala<br>of Gujranwala District.   |
| <b>PP-55<br/>Gujranwala-V</b>   | <b>(a)</b> The following Census Charges of Municipal Corporation Gujranwala:<br>(i) Charge No.22 excluding Circle No. 15; and<br>(ii) Charge No.27<br>of Gujranwala District.  |
| <b>PP-56<br/>Gujranwala-VI</b>  | <b>(a)</b> The following Census Charges of Municipal Corporation Gujranwala:<br>(i) Charge No.29;<br>(ii) Charge No.36;<br>(iii) Charge No.37; and   |


| No. and Name of Constituency | Extent of the Constituency  |
|------------------------------|---|
|                              | (iv) Charge No.38<br>of Gujranwala District.  |
| PP-57<br>Gujranwala-VII      | (a) The following Census Charges of Municipal Corporation Gujranwala:<br>(i) Charge No.7;<br>(ii) Charge No.8;<br>(iii) Charge No.9;<br>(iv) Charge No.24;<br>(v) Charge No.25;<br>(vi) Charge No.26;<br>(vii) Charge No.28;<br>(viii) Charge No.30;<br>(ix) Charge No.31;<br>(x) Charge No.32;<br>(xi) Charge No.33;<br>(xii) Charge No.34; and<br>(xiii) Charge No.35<br>of Gujranwala District.  |
| PP-58<br>Gujranwala-VIII     | The following Census Charges of Municipal Corporation Gujranwala:<br>(i) Charge No.10;<br>(ii) Charge No.11;<br>(iii) Charge No.13;<br>(iv) Charge No.15<br>(v) Charge No.14 excluding Circle No. 6; Charge No.16 excluding Circle No. 1<br>of Gujranwala District.   |
| PP-59<br>Gujranwala-IX       | (a) Charge No.12 of Municipal Corporation Gujranwala;<br>(b) Talwandi Musa Khan Qanungo Halqa of Gujranwala Saddar Tehsil;<br>(c) Gujranwala Saddar Qanungo Halqa excluding the following Patwar Circles:<br>(i) Mandiala Mir Shikaran;<br>(ii) Addl Kohluwala;<br>(iii) Ladhewala Goraya;<br>(iv) Date Wali;<br>(v) Botala Sharam Singh; and<br>(vi) Attawa.<br>(d) Gujranwala City-II Qanungo Halqa of Gujranwala City Tehsil<br>(e) Circle No. 6 of Charge No. 14 of Municipal Corporation Gujranwala<br>of Gujranwala District. |
| PP-60<br>Gujranwala-X        | (a) Town Committee Eminabad(old) ;<br>(b) The following Qanungo Halqas of Kamoke Tehsil:<br>(i) Mandiala Tegha;<br>(ii) Wahndo; and<br>(iii) Gunna Aur.<br>(c) The following Patwar Circles of Eminabad Qanungo Halqa:<br>(i) Kiranwali;  |

| No. and Name of Constituency                   | Extent of the Constituency   |
|--|--|
|  | <ul style="list-style-type: none"> <li>(ii) Mahesian;</li> <li>(iii) Melowala;</li> <li>(iv) Nand Pur; and</li> <li>(v) Tattle Mali.</li> </ul> <p>(d) The following Patwar Circles of Gujranwala Saddar Qanungo Halqa:</p> <ul style="list-style-type: none"> <li>(i) Ladhewala Goraya;</li> <li>(ii) Date Wali;</li> <li>(iii) Botala Sharam Singh; and</li> <li>(iv) Attawa.</li> </ul> <p>(e) The following Patwar Circles of Kamoke Qanungo Halqa:</p> <ul style="list-style-type: none"> <li>(i) Bharoke Virkan; and</li> <li>(ii) Mandiala Puniach</li> </ul> <p>of Gujranwala District.</p>  |
| <p><b>PP-61</b><br/><b>Gujranwala-XI</b></p>   | <p>(a) Municipal Committee Kamoke; and</p> <p>(b) Kamoke Qanungo Halqa excluding the following Patwar Circles:</p> <ul style="list-style-type: none"> <li>(i) Bharoke Virkan; and</li> <li>(ii) Mandiala Panaich</li> </ul> <p>of Gujranwala District.</p>   |
| <p><b>PP-62</b><br/><b>Gujranwala-XII</b></p>  | <p>(a) Municipal Committee Qila Dedar Singh;</p> <p>(b) Municipal Committee Ludhewala Waraich;</p> <p>(c) Qila Dedar Singh Qanungo Halqa</p> <p>(d) Gujranwala City-I Qanungo Halqa of Gujranwala City Tehsil;</p> <p>(e) The following Patwar Circles of Hardo Verpal Qanungo Halqa of Wazirabad Tehsil:</p> <ul style="list-style-type: none"> <li>(i) Kalaski; and</li> <li>(ii) Bhuman Bath</li> </ul> <p>of Gujranwala District.</p>  |
| <p><b>PP-63</b><br/><b>Gujranwala-XIII</b></p> | <p>(a) Bhudha Goraya Qanungo Halqa of Nowshera Virkan Tehsil</p> <p>(b) Eminabad Qanungo Halqa excluding the following Patwar Circles:</p> <ul style="list-style-type: none"> <li>(i) Kiran Wali;</li> <li>(ii) Mahessan;</li> <li>(iii) Melowala;</li> <li>(iv) Nand Pur; and</li> <li>(v) Tattle Aali.</li> </ul> <p>(c) The following Patwar Circles of Gujranwala Saddar Qanungo Halqa of Gujranwala City Tehsil:</p> <ul style="list-style-type: none"> <li>(i) Mandiala Mir Shikaran; and</li> <li>(ii) Addl Kohluwala.</li> </ul> <p>(d) The following Patwar Circles of Nowshera Virkan Qanungo Halqa:</p> <ul style="list-style-type: none"> <li>(i) Hardo Ratali;</li> <li>(ii) Khan Musalaman;</li> <li>(iii) Mangoki;</li> <li>(iv) Mari Bhindran; and</li> <li>(v) Matto Bhai Ke.</li> </ul> <p>(e) Circle No. 15 of Charge No.22 of Municipal Corporation Gujranwala</p> |

| No. and Name of Constituency               | Extent of the Constituency  |
|--|---|
| <b>PP-64</b><br><b>Gujranwala-XIV</b>      | <p style="text-align: center;">of Gujranwala District.</p> <p>(a) Municipal Committee Nowshera Virkan;</p> <p>(b) The following Qanungo Halqas of Nowshera Virkan Tehsil:</p> <ul style="list-style-type: none"> <li>(i) Nokhar;</li> <li>(ii) Chak Chaudhary;</li> <li>(iii) Nowshera Virkan excluding the following Patwar Circles: <ul style="list-style-type: none"> <li>(a) Hardo Ratali;</li> <li>(b) Khan Musalaman;</li> <li>(c) Mangoki;</li> <li>(d) Mari Bhindran; and</li> <li>(e) Matto Bhai Ke</li> </ul> </li> </ul> <p style="text-align: center;">of Gujranwal District.</p>   |
| <b>PP-65 Mandi</b><br><b>Bahauddin-I</b>   | <p>(a) Municipal Committee Mandi Bahauddin;</p> <p>(b) The following Qanungo Halqas of Mandi Bahauddin Tehsil:</p> <ul style="list-style-type: none"> <li>(i) Chelianwali; and</li> <li>(ii) Mandi Bahauddin excluding the following Patwar Circles <ul style="list-style-type: none"> <li>(a) Hardoboth; and</li> <li>(b) Chorund.</li> </ul> </li> </ul> <p>(c) The following Patwar Circles of Sohawa Qanungo Halqa:</p> <ul style="list-style-type: none"> <li>(i) Sohawa Bolani; and</li> <li>(ii) Sohawa Jamlani</li> </ul> <p style="text-align: center;">of Mandi Bahauddin District.</p>   |
| <b>PP-66 Mandi</b><br><b>Bahauddin-II</b>  | <p>(a) Phalia Tehsil excluding the following Qanungo Halqas:</p> <ul style="list-style-type: none"> <li>(i) Qadirabad;</li> <li>(ii) Bherowal; and</li> <li>(iii) Town Committee Qadirabad (Old).</li> </ul> <p>(b) The following areas of Mandi Bahauddin Tehsil:</p> <ul style="list-style-type: none"> <li>(i) Mangat Town Committee (Old); and</li> <li>(ii) The following Patwar Circles of Mandi Bahauddin Qanungo Halqa: <ul style="list-style-type: none"> <li>(a) Hardoboth; and</li> <li>(b) Chorund</li> </ul> </li> </ul> <p style="text-align: center;">of Mandi Bahauddin District.</p>   |
| <b>PP-67 Mandi</b><br><b>Bahauddin-III</b> | <p>(a) The following Qanungo Halqas of Phalia Tehsil:</p> <ul style="list-style-type: none"> <li>(i) Qadirabad;</li> <li>(ii) Bherowal; and</li> <li>(iii) Town Committee Qadirabad (Old).</li> </ul> <p>(b) The following Qanungo Halqas of Malakwal Tehsil:</p> <ul style="list-style-type: none"> <li>(i) Miana Gondal;</li> <li>(ii) Bosal excluding the following Patwar Circles: <ul style="list-style-type: none"> <li>(a) Khai;</li> <li>(b) Gohar; and</li> <li>(c) Rukan.</li> </ul> </li> <li>(iii) The following Patwar Circles of Kuthiala Sheikhan Qanungo Halqa: <ul style="list-style-type: none"> <li>(a) Nain;</li> </ul> </li> </ul> |







| No. and Name of Constituency           | Extent of the Constituency  |
|--|---|
|  | <p>(b) Pandowal Bala; and<br/>(c) Pandowal Pain<br/>of Mandi Bahauddin District.</p>  |
| <p><b>PP-68 Mandi Bahauddin-IV</b></p> | <p>(a) Municipal Committee Malakwal;</p> <p>(b) The following Qanungo Halqas of M.B. Din Tehsil:<br/>(i) Sohawa excluding the following Patwar Circles:<br/>(a) Sohawa Bolani; and<br/>(b) Sohawa Jamlani.<br/>(ii) Khuthiala Sheikhan excluding the following Patwar Circles<br/>(a) Nain;<br/>(b) Pandowal Bala; and<br/>(c) Pandowal Pain.</p> <p>(c) The following Qanungo Halqas of Malikwal Tehsil:<br/>(i) Malakwal; and<br/>(ii) The following Patwar Circles of Bosal Qanungo Halqa:<br/>(a) Khai;<br/>(b) Gohar; and<br/>(c) Rukan<br/>of Mandi Bahauddin District.</p> |
| <p><b>PP-69 Hafizabad-I</b></p>        | <p>(a) Municipal Committee Jalalpur Bhattian;</p> <p>(b) Jalalpur Nau Qanungo Halqa of Pindi Bhattian Tehsil;</p> <p>(c) The following Qanungo Halqas of Hafizabad Tehsil:<br/>(i) Soian Wala;<br/>(ii) Vanike Tarar;<br/>(iii) Kolu Tarar; and<br/>(iv) Kale Ki.</p> <p>(d) The following Patwar Circles of Hafizabad-II Qanungo Halqa of Hafizabad Tehsil:<br/>(i) Muradian; and<br/>(ii) Mangat Niche<br/>of Hafizabad District.</p>   |
| <p><b>PP-70 Hafizabad-II</b></p>       | <p>(a) Municipal Committee Hafizabad;</p> <p>(b) The following Qanungo Halqas of Hafizabad Tehsil:<br/>(i) Hafizabad-I;<br/>(ii) Chak Chatta; and<br/>(iii) Hafizabad-II excluding the following Patwar Circles:<br/>(a) Muradian; and<br/>(b) Mangat Niche<br/>of Hafizabad District.</p>  |
| <p><b>PP-71 Hafizabad-III</b></p>      | <p>(a) Municipal Committee Pindi Bhattian;</p> <p>(b) Municipal Committee Sukhe Ki;</p> <p>(c) The following Qanungo Halqas of Pindi Bhattian Tehsil:</p>   |




| No. and Name of Constituency | Extent of the Constituency  |
|------------------------------|---|
|                              | (i) Pindi Bhattian;<br>(ii) Kot Nakka;<br>(iii) Sukhe Ki; and<br>(iv) Kassesay<br>of Hafizabad District.  |
| PP-72 Sargodha-I             | (a) Bhera Tehsil;<br>(b) The following areas of Bhalwal Tehsil:<br>(i) Bhalwal-II Qanungo Halqa excluding the following Patwar Circles:<br>(a) Chabba Porana;<br>(b) Mandi Phularwan; and<br>(c) Chak No. 009/ML<br>(ii) Phularwan Town Committee (Old)<br>of Sargodha District.  |
| PP-73 Sargodha-II            | (a) Bhalwal Tehsil excluding the following:<br>(i) Bhalwal-II Qanungo Halqa except the following Patwar Circles:<br>(a) Chabba Porana;<br>(b) Mandi Phularwan; and<br>(c) Chak No. 009/ML.<br>(ii) Town Committee Phularwan (Old).<br>(b) Mari Qanungo Halqa of Sargodha Tehsil excluding Ajnala Patwar Circle of Sargodha District.                              |
| PP-74 Sargodha-III           | Kot Momin Tehsil excluding Lakseen Qanungo Halqa of Sargodha District.  |
| PP-75 Sargodha-IV            | (a) The following Qanungo Halqas of Sargodha Tehsil:<br>(i) Bhagtanwala;<br>(ii) Mitha Luck;<br>(iii) Ajnala Patwar Circle of Mari;<br>(iv) The following Patwar Circles of Chak No.90/SB:<br>(a) Chak No. 29/SB;<br>(b) Chak No. 30/SB;<br>(c) Chak No. 33/SB; and<br>(d) Chak No. 34/SB.<br>(b) Lakseen Qanungo Halqa of Kot Momin Tehsil of Sargodha District. |
| PP-76 Sargodha-V             | The following Qanungo Halqas of Sargodha Tehsil:<br>(i) Chak No. 090/SB excluding the following Patwar Circles:<br>(a) Chak No. 29/SB;<br>(b) Chak No. 30/SB;<br>(c) Chak No. 33/SB; and<br>(d) Chak No. 34/SB.   |

| No. and Name of Constituency | Extent of the Constituency  |
|------------------------------|---|
|                              | (i) Shaheenabad;<br>(ii) Sargodha-II;<br>(iii) Chak No. 92/NB; and<br>(iv) Chak No. 46/SB excluding the following Patwar Circles:<br>(a) Chak No. 46/SB;<br>(b) Chak No. 59/SB; and<br>(c) Chak No. 116/SB<br>of Sargodha District.   |
| PP-77 Sargodha-VI            | (a) Municipal Corporation Sargodha excluding the following Census Charges:<br>(i) Charge No.10; and<br>(ii) Charge No.15<br>of Sargodha District.   |
| PP-78 Sargodha-VII           | (a) The following Census Charges of Municipal Corporation Sargodha:<br>(i) Charge No.10; and<br>(ii) Charge No.15<br>(b) Sargodha Cantonment; and<br>(c) Sargodha-I Qanungo Halqa;<br>of Sargodha District.   |
| PP-79 Sargodha-VIII          | (a) Silanwali Tehsil excluding the following:<br>(i) Chak No. 119/NB Patwar Circle of Silanwali-I Qanungo Halqa; and<br>(ii) Chak No. 116/NB Patwar Circle of Silanwali-II Qanungo Halqa.<br>(b) The following Patwar Circles of Chak No. 046/SB Qanungo Halqa of Sargodha Tehsil:<br>(i) Chak No. 46/SB;<br>(ii) Chak No. 59/SB; and<br>(iii) Chak No. 116/SB<br>of Sargodha District. |
| PP-80 Sargodha-IX            | (a) Sahiwal Tehsil;<br>(b) The following Patwar Circles of Silanwali Tehsil:<br>(i) Chak No. 119/NB of Silanwali-I Qanungo Halqa; and<br>(ii) Chak No. 116/NB of Silanwali-II Qanungo Halqa<br>of Sargodha District.  |
| PP-81 Sargodha-X             | Shahpur Tehsil;<br>of Sargodha District.  |
| PP-82 Khushab-I              | (a) Noushera Tehsil;<br>(b) Qaidabad Tehsil excluding Chak No. 22-MB Qanungo Halqa except Okhli Mohla Patwar Circle; and<br>(c) Katha Saghral Qanungo Halqa of Khushab Tehsil;<br>of Khushab District.  |
| PP-83 Khushab-II             | (a) Municipal Committee Khushab;<br>(b) Municipal Committee Jauharabad;<br>(c) Municipal Committee Hadali;<br>(d) The following Qanungo Halqas of Khushab Tehsil:   |

| No. and Name of Constituency | Extent of the Constituency  |
|------------------------------|---|
|                              | (i) Khushab-I;<br>(ii) Khushab-II;<br>(iii) Kund Shumali; and<br>(iv) Jauharabad<br>of Khushab District.  |
| PP-84 Khushab-III            | (a) Noor Pur Thal Tehsil;<br>(b) Municipal Committee Mitha Tiwana;<br>(c) The following Qanungo Halqas of Khushab Tehsil:<br>(i) Girot; and<br>(ii) Mitha Tiwana.<br>(d) Chak No. 22-MB Qanungo Halqa of Quaidabad Tehsil excluding Okhli Mohla Patwar Circle of Khushab District.  |
| PP-85 Mianwali-I             | Isa Khel Tehsil of Mianwali District.   |
| PP-86 Mianwali-II            | (a) Municipal Committee Daud Khel;<br>(b) The following Qanungo Halqas of Mianwali Tehsil:<br>(i) Chakrala;<br>(ii) Daud Khel;<br>(iii) Rokhri; and<br>(iv) Mianwali-II.<br>(c) The following Patwar Circles of Musa Khel Qanungo Halqa:<br>(i) Bori Khel;<br>(ii) Ghundi; and<br>(iii) Musa Khel<br>of Mianwali District.                            |
| PP-87 Mianwali-III           | Mianwali Tehsil excluding the following areas:<br>(i) Municipal Committee Daud Khel;<br>(ii) The following Qanungo Halqas:<br>(a) Chakrala;<br>(b) Daud Khel;<br>(c) Rokhri; and<br>(d) Mianwali-II.<br>(iii) The following Patwar Circles of Musa Khel Qanungo Halqa:<br>(a) Bori Khel;<br>(b) Ghundi; and<br>(c) Musa Khel<br>of Mianwali District. |
| PP-88 Mianwali-IV            | Piplan Tehsil of Mianwali District.   |
| PP-89 Bhakkar-I              | (a) Kalur Kot Tehsil;<br>(b) Dulewala Qanungo Halqa of Darya Khan Tehsil; and<br>(c) Gohar Wala Qanungo Halqa of Mankera Tehsil of District. Bhakkar.   |
| PP-90 Bhakkar-II             | (a) Darya Khan Tehsil excluding Dullewala Qanungo Halqa;<br>(b) Chak No. 26/TDA Qanungo Halqa of Bhakkar Tehsil;<br>(c) The following Patwar Circles of Khansar Qanungo Halqa of Bhakkar Tehsil:  |





| No. and Name of Constituency | Extent of the Constituency   |
|------------------------------|--|
|                              | (i) Chak No. 001/RMK;<br>(ii) Chak No. 004/RMK;<br>(iii) Chak No. 191/TDA;<br>(iv) Chak No. 193/TDA; and<br>(v) Chak No. 195/TDA.<br>of District. Bhakkar.   |
| <b>PP-91 Bhakkar-III</b>     | <b>(a)</b> Mankera Tehsil excluding Gohar Wala Qanungo Halqa;<br><br><b>(b)</b> The following Qanungo Halqas of Bhakkar Tehsil:<br>(i) Bhakkar Daggar-II;<br>(ii) Karri Kot;<br>(iii) Khan Pur;<br>(iv) Chinna Daggar excluding Patwar Circle Behal Daggar;<br>(v) Khansar excluding the following Patwar Circles:<br>(a) Chak No. 001/RMK;<br>(b) Chak No. 004/RMK;<br>(c) Chak No. 191/TDA;<br>(d) Chak No. 193/TDA; and<br>(e) Chak No. 195/TDA<br>of Bhakkar District. |
| <b>PP-92 Bhakkar-IV</b>      | <b>(a)</b> Municipal Committee Bhakkar;<br><br><b>(b)</b> The following Qanungo Halqas of Bhakkar Tehsil:<br>(i) Bhakkar Nasheb;<br>(ii) Chhina Nasheb;<br>(iii) Behal Nasheb;<br>(iv) Bhakkar Daggar-I; and<br>(v) Patwar Circle Behal Daggar of Qanungo Halqa Chinna Daggar<br>of District. Bhakkar.   |
| <b>PP-93 Chiniot-I</b>       | <b>(a)</b> Lalian Tehsil excluding:<br>(i) Sheikhan Qanungo Halqa; and<br>(ii) The following Patwar Circles of Barana Qanungo Halqa:<br>(a) Bhurani Kaniya Wali;<br>(b) Wajhelkey;<br>(c) Panjay Wala;<br>(d) Saru Wala;<br>(e) Wada Shah; and<br>(f) Barana<br>of Chiniot District.   |
| <b>PP-94 Chiniot-II</b>      | <b>(a)</b> Chiniot Tehsil excluding the following:<br>(i) Walla Rai Qanungo Halqa;<br>(ii) Chiniot-II Qanungo Halqa; and<br>(iii) The following Patwar Circles of Harsa Sheikh Qanungo Halqa of Chiniot Tehsil:  |

| No. and Name of Constituency | Extent of the Constituency  |
|------------------------------|---|
|                              | (a) Chak No. 126/JB;<br>(b) Ahmed Abad;<br>(c) Chak No. 013/JB; and<br>(d) Chak No. 012/JB<br>of Chiniot District.  |
| PP-95 Chiniot-III            | (a) The following Qanungo Halqas of Chiniot Tehsil:<br>(i) Wala Rai; and<br>(ii) Chiniot-II.<br>(iii) The following Patwar Circles of Harsa Sheikh Qanungo Halqa:<br>(a) Chak No. 126/JB;<br>(b) Ahmed Abad;<br>(c) Chak No. 013/JB; and<br>(d) Chak No. 012/JB.<br>(b) The following Qanungo Halqas of Bhowana Tehsil:<br>(i) Kurk Muhammadi except Barkhurdar Patwar Circle;<br>(ii) The following Patwar Circles of Amin Pur Qanungo Halqa:<br>(a) Chak No. 155/JB;<br>(b) Chak No. 156/JB;<br>(c) Chak No. 184/JB;<br>(d) Chak No. 204/JB; and<br>(e) Chak No. 237/JB.<br>(iii) Thatha Fateh Ali Patwar Circle of Bhowana Qanungo Halqa<br>of Chiniot District.       |
| PP-96 Chiniot-IV             | (a) Bhowana Tehsil excluding the following:<br>(i) Kurk Muhammadi Sharif Qanungo Halqa except Barkhurdar Patwar Circle;<br>(ii) The following Patwar Circles of Aminpur Qanungo Halqa:<br>(a) Chak No. 155/JB;<br>(b) Chak No. 156/JB;<br>(c) Chak No. 184/JB;<br>(d) Chak No. 204/JB; and<br>(e) Chak No. 237/JB.<br>(iii) Thatha Fateh Ali Patwar Circle of Bhowana Qanungo Halqa.<br>(b) The following Qanungo Halqas of Lalian Tehsil:<br>(i) Sheikhan;<br>(ii) The following Patwar Circles of Barana Qanungo Halqa:<br>(a) Bhurani Kaniya Wali;<br>(b) Wajhelkey;<br>(c) Panjay Wala;<br>(d) Saru Wala;<br>(e) Wada Shah; and<br>(f) Barana<br>of Chiniot District. |
| PP-97 Faisalabad-I           | (a) Municipal Committee Chak Jhumra;  |



| No. and Name of Constituency                  | Extent of the Constituency  |
|---|---|
|   | <p>(b) Chak Jhumra Qanungo Halqa of Chak Jhumra Tehsil;</p> <p>(c) Gattwala Qanungo Halqa of Faisalabad Saddar Tehsil excluding the following Patwar Circles:</p> <ul style="list-style-type: none"> <li>(i) Chak No. 003/JB;</li> <li>(ii) Chak No. 048/JB;</li> <li>(iii) Chak No. 006/JB;</li> <li>(iv) Chak No. 114/JB;</li> <li>(v) Chak No. 115/JB; and</li> <li>(vi) Chak No. 198/RB</li> </ul> <p>of Faisalabad District.</p>   |
| <p><b>PP-98</b><br/><b>Faisalabad-II</b></p>  | <p>(a) Salarwala Qanungo Halqa of Chak Jhumra Tehsil;</p> <p>(b) Badianwala Qanungo Halqa of Jaranwala Tehsil;</p> <p>(c) The following Patwar Circles of Khurianwala Qanungo Halqa of Jaranwala Tehsil:</p> <ul style="list-style-type: none"> <li>(i) Chak No. 72/RB;</li> <li>(ii) Chak No. 73/RB;</li> <li>(iii) Chak No. 100/RB;</li> <li>(iv) Chak No. 103/RB;</li> <li>(v) Chak No. 104/RB;</li> <li>(vi) Chak No. 106/RB; and</li> <li>(vii) Chak No. 149/RB</li> </ul> <p>of Faisalabad District.</p>  |
| <p><b>PP-99</b><br/><b>Faisalabad-III</b></p> | <p>(a) Municipal Committee Khurianwala;</p> <p>(b) The following Qanungo Halqas of Jaranwala Tehsil:</p> <ul style="list-style-type: none"> <li>(i) Awagat; and</li> <li>(ii) Khurianwala excluding the following Patwar Circles: <ul style="list-style-type: none"> <li>(a) Chak No. 72/RB;</li> <li>(b) Chak No. 73/RB;</li> <li>(c) Chak No. 100/RB;</li> <li>(d) Chak No. 103/RB;</li> <li>(e) Chak No. 104/RB;</li> <li>(f) Chak No. 106/RB; and</li> <li>(g) Chak No. 149/RB.</li> </ul> </li> </ul> <p>(c) The following Patwar Circles of Faisalabad Saddar-I Qanungo Halqa of Faisalabad Saddar Tehsil:</p> <ul style="list-style-type: none"> <li>(i) Chak No. 209/RB Addl; and</li> <li>(ii) Chak No. 228/RB</li> </ul> <p>of Faisalabad District.</p> |
| <p><b>PP-100</b><br/><b>Faisalabad-IV</b></p> | <p>(a) The following Qanungo Halqas of Jaranwala Tehsil:</p> <ul style="list-style-type: none"> <li>(i) Buchiana;</li> <li>(ii) Lundiana; and</li> <li>(iii) Jaranwala Saddar.</li> </ul> <p>(b) Chak No. 631/GB Patwar Circle of Chak Hamand Qanungo Halqa of Jaranwala Tehsil of Faisalabad District.</p>   |
| <p><b>PP-101</b><br/><b>Faisalabad-V</b></p>  | <p>(a) Municipal Committee Jaranwala;</p>   |

| No. and Name of Constituency                    | Extent of the Constituency  |
|---|---|
|   | <p>(b) The following Qanungo Halqas of Jaranwala Tehsil:</p> <ul style="list-style-type: none"> <li>(i) Jaranwala City;</li> <li>(ii) Chak Hamand excluding the Patwar Circle Chak No.631/GB;</li> <li>(iii) Rodala excluding the following Patwar Circles: <ul style="list-style-type: none"> <li>(a) Chak No. 432/GB;</li> <li>(b) Chak No. 366/GB;</li> <li>(c) Chak No.367/GB; and</li> <li>(d) Chak No. 230/GB</li> </ul> </li> </ul> <p>of Faisalabad District.</p>   |
| <p><b>PP-102</b><br/><b>Faisalabad-VI</b></p>   | <p>(a) The following Qanungo Halqas of Jaranwala Tehsil:</p> <ul style="list-style-type: none"> <li>(i) Satiana;</li> <li>(ii) The following Patwar Circles of Rodala: <ul style="list-style-type: none"> <li>(a) Chak No. 432/GB;</li> <li>(b) Chak No. 366/GB;</li> <li>(c) Chak No.367/GB; and</li> <li>(d) Chak No. 230/GB.</li> </ul> </li> </ul> <p>(b) Kanian Qanungo Halqa of Sumandari Tehsil;</p> <p>(c) The following Patwar Circles of Tandlian Qanungo Halqa of Tandlianwala Tehsil:</p> <ul style="list-style-type: none"> <li>(i) Chak No. 401/GB;</li> <li>(ii) Chak No. 393/GB;</li> <li>(iii) Chak No.418/GB;</li> <li>(iv) Chak No. 422/GB;</li> <li>(v) Chak No. 426/GB;</li> <li>(vi) Chak No.431/GB; and</li> <li>(vii) Chak No. 594/GB</li> </ul> <p>of Faisalabad District.</p> |
| <p><b>PP-103</b><br/><b>Faisalabad-VII</b></p>  | <p>(a) Municipal Committee Tandilianwala;</p> <p>(b) The following Qanungo Halqas of Tandlianwala Tehsil:</p> <ul style="list-style-type: none"> <li>(i) Garh;</li> <li>(ii) Pindi Sheikh Musa; and</li> <li>(iii) Tandlianwala excluding following Patwar Circles: <ul style="list-style-type: none"> <li>(a) Chak No. 401/GB;</li> <li>(b) Chak No. 393/GB;</li> <li>(c) Chak No.418/GB;</li> <li>(d) Chak No. 422/GB;</li> <li>(e) Chak No. 426/GB;</li> <li>(f) Chak No.431/GB; and</li> <li>(g) Chak No. 594/GB.</li> </ul> </li> </ul> <p>(c) 543/GB Patwar Circle of Killianwala Qanungo Halqa of Tandlianwala Tehsil of Faisalabad District.</p>  |
| <p><b>PP-104</b><br/><b>Faisalabad-VIII</b></p> | <p>(a) Municipal Committee Mamu Kanjan;</p> <p>(b) The Following Qanungo Halqas of Tandlianwala Tehsil:</p> <ul style="list-style-type: none"> <li>(i) Mamu Kanjan; and</li> <li>(ii) Killian Wala excluding Patwar Circle Chak No. 543/GB.</li> </ul>  |

*[Handwritten signature]*

*[Handwritten signature]*

*[Handwritten mark]*

*[Handwritten signature]*

*[Handwritten signature]*

*[Handwritten signature]*

| No. and Name of Constituency          | Extent of the Constituency  |
|---------------------------------------|---|
|                                       | (c) Mureedwala Qanungo Halqa of Sumandari Tehsil of Faisalabad District.  |
| <b>PP-105</b><br><b>Faisalabad-IX</b> | <p>(a) Municipal Committee Sumandari;</p> <p>(b) The following Qanungo Halqas of Sumandari Tehsil:</p> <ul style="list-style-type: none"> <li>(i) Sumandari-I;</li> <li>(ii) Sumandari-II;</li> <li>(iii) Giddar Pindi; and</li> <li>(iv) Saluni Jhal excluding the following Patwar Circles: <ul style="list-style-type: none"> <li>(a) Chak No. 527/GB;</li> <li>(b) Chak No. 530/GB; and</li> <li>(c) Chak No. 41/GB</li> </ul> </li> </ul> <p>of Faisalabad District.</p>   |
| <b>PP-106</b><br><b>Faisalabad-X</b>  | <p>(a) Municipal Committee Dijkot;</p> <p>(b) The following Qanungo Halqas of Faisalabad Saddar Tehsil:</p> <ul style="list-style-type: none"> <li>(i) Sar Shamir; and</li> <li>(ii) Dijkot.</li> </ul> <p>(c) The following Patwar Circles of Saddar-II Qanungo Halqa of Faisalabad Saddar Tehsil:</p> <ul style="list-style-type: none"> <li>(i) Chak No. 82/GB;</li> <li>(ii) Chak No. 83/GB; and</li> <li>(iii) Chak No. 91/GB.</li> </ul> <p>(d) The following Patwar Circles of Saluni Jhal Qanungo Halqa of Samundri Tehsil:</p> <ul style="list-style-type: none"> <li>(i) Chak No. 527/GB;</li> <li>(ii) Chak No. 530/GB; and</li> <li>(iii) Chak No. 41/GB</li> </ul> <p>of Faisalabad District.</p>  |
| <b>PP-107</b><br><b>Faisalabad-XI</b> | <p>(a) The following Qanungo Halqas of Faisalabad Saddar Tehsil:</p> <ul style="list-style-type: none"> <li>(i) Faisalabad Saddar-I excluding following Patwar Circles: <ul style="list-style-type: none"> <li>(a) Chak No. 209/RB Addl; and</li> <li>(b) Chak No. 228/RB.</li> </ul> </li> <li>(ii) Faisalabad Saddar-II excluding following Patwar Circles: <ul style="list-style-type: none"> <li>(a) Chak No. 82/GB;</li> <li>(b) Chak No. 83/GB; and</li> <li>(c) Chak No. 91/GB.</li> </ul> </li> </ul> <p>(b) Samanabad Qanungo Halqa of Faisalabad City Tehsil;</p> <p>(c) The following Census Charges of Municipal Corporation Faisalabad:</p> <ul style="list-style-type: none"> <li>(i) Charge No.34;</li> <li>(ii) Charge No.40; and</li> <li>(iii) Charge No.42</li> </ul> <p>of Faisalabad District.</p> |

| No. and Name of Constituency | Extent of the Constituency  |
|------------------------------|---|
| PP-108<br>Faisalabad-XII     | The following Qanungo Halqas of Faisalabad Saddar Tehsil:<br>(i) Thikariwala; and<br>(ii) Patwar Circle Chak No. 69/JB of Narwala<br><br>of Faisalabad District.  |
| PP-109<br>Faisalabad-XIII    | The following Qanungo Halqas of Faisalabad City Tehsil:<br>(i) Faisalabad City;<br>(ii) Narwala excluding Patwar Circle Chak No. 69/JB; and<br>(iii) The following Patwar Circles of Gattwala:<br>(a) Chak No.003/JB<br>(b) Chak No.0048/JB<br>(c) Chak No.006/JB<br>(d) Chak No.114/JB<br>(e) Chak No.115/JB<br><br>of Faisalabad District.                                |
| PP-110<br>Faisalabad-XIV     | The following Census Charges of Municipal Corporation Faisalabad:<br>(i) Charge No.8;<br>(ii) Charge No.60;<br>(iii) Charge No.61;<br>(iv) Charge No.62;<br>(v) Charge No.63;<br>(vi) Charge No.64;<br>(vii) Charge No.68;<br>(viii) Charge No.69;<br>(ix) Charge No.70;<br>(x) Charge No.71; and<br>(xi) Charge No.72<br><br>of Faisalabad District.                       |
| PP-111<br>Faisalabad-XV      | The following Census Charges of Municipal Corporation Faisalabad:<br>(i) Charge No.4;<br>(ii) Charge No.5;<br>(iii) Charge No.13;<br>(iv) Charge No.14;<br>(v) Charge No.15;<br>(vi) Charge No.16;<br>(vii) Charge No.24;<br>(viii) Charge No.55;<br>(ix) Charge No.56;<br>(x) Charge No.65;<br>(xi) Charge No.66; and<br>(xii) Charge No.67<br><br>of Faisalabad District. |
| PP-112<br>Faisalabad-XVI     | The following Census Charges of Municipal Corporation Faisalabad:   |

*[Handwritten signature]*  
*[Handwritten signature]*


*[Handwritten signature]*

*[Handwritten signature]*

| No. and Name of Constituency             | Extent of the Constituency   |
|--|--|
|  | (i) Charge No.51;<br>(ii) Charge No.52;<br>(iii) Charge No.53;<br>(iv) Charge No.54;<br>(v) Charge No.57;<br>(vi) Charge No.58;<br>(vii) Charge No.59; and<br>(viii) Charge No.73<br>of Faisalabad District.   |
| <b>PP-113</b><br><b>Faisalabad-XVII</b>  | The following Census Charges of Municipal Corporation Faisalabad:<br>(i) Charge No.37;<br>(ii) Charge No.43;<br>(iii) Charge No.44;<br>(iv) Charge No.45;<br>(v) Charge No.46;<br>(vi) Charge No.47;<br>(vii) Charge No.48;<br>(viii) Charge No.49; and<br>(ix) Charge No.50<br>of Faisalabad District.  |
| <b>PP-114</b><br><b>Faisalabad-XVIII</b> | The following Census Charges of Municipal Corporation Faisalabad:<br>(i) Charge No.25;<br>(ii) Charge No.30;<br>(iii) Charge No.31;<br>(iv) Charge No.33 excluding Circle No. 1;<br>(v) Charge No.35;<br>(vi) Charge No.36;<br>(vii) Charge No.38;<br>(viii) Charge No.39; and<br>(ix) Charge No.41<br>of Faisalabad District.   |
| <b>PP-115</b><br><b>Faisalabad-XIX</b>   | <b>(a)</b> The following Census Charges of Municipal Corporation Faisalabad:<br>(i) Charge No.23;<br>(ii) Charge No.26;<br>(iii) Charge No.27;<br>(iv) Charge No.28;<br>(v) Charge No.29;<br>(vi) Charge No.32; and<br>(vii) Circle No. 1 of Charge No.33.<br><b>(b)</b> Patwar Circle Chak No. 198/RB of Gattwala Qanungo Halqa of Faisalabad Saddar Tehsil of Faisalabad District. |
| <b>PP-116</b><br><b>Faisalabad-XX</b>    | The following Census Charges of Municipal Corporation Faisalabad:  |



| No. and Name of Constituency     | Extent of the Constituency   |
|----------------------------------|--|
|                                  | (i) Charge No.17;<br>(ii) Charge No.18;<br>(iii) Charge No.19;<br>(iv) Charge No.20;<br>(v) Charge No.21; and<br>(vi) Charge No.22<br>of Faisalabad District.  |
| <b>PP-117<br/>Faisalabad-XXI</b> | The following Census Charges of Municipal Corporation Faisalabad:<br>(i) Charge No.6;<br>(ii) Charge No.7;<br>(iii) Charge No.9;<br>(iv) Charge No.10;<br>(v) Charge No.11; and<br>(vi) Charge No.12<br>of Faisalabad District.  |
| <b>PP-118 Toba Tek Singh-I</b>   | (a) The following Qanungo Halqas of Gojra Tehsil:<br>(i) Nawan Lahore;<br>(ii) Darsana.<br>(iii) Gojra I excluding following Patwar Circles:<br>(1) Chak No. 300/JB; and<br>(2) Chak No. 298/JB.<br>(iv)<br>(b) Following Patwar Circles of Gojra-II Qanungo Halqa:<br>(i) Chak No. 280/JB;<br>(ii) Chak No. 095/JB; and<br>(iii) Chak No. 361/JB.<br>(c) The following Patwar Circles of T.T. Singh-II Qanungo Halqa of T.T. Singh Tehsil:<br>(i) Chak No. 389/JB;<br>(ii) Chak No. 377/JB; and<br>(iii) Chak No. 375/JB.<br>(d) The following Patwar Circles of Chohala Qanungo Halqa of T.T. Singh Tehsil:<br>(i) Chak No. 287/JB; and<br>(ii) Chak No. 302/JB<br>of Toba Tek Singh District. |
| <b>PP-119 Toba Tek Singh-II</b>  | (a) Municipal Committee Gojra;<br>(b) Mongi Qanungo Halqa of Gojra Tehsil;<br>(c) Gojra-II Qanungo Halqa excluding Following Patwar Circles:<br>(i) Chak No. 280/JB;<br>(ii) Chak No. 095/JB; and<br>(iii) Chak No. 361/JB.<br>(d) The Following Patwar Circles of Gojra-I Qanungo Halqa:<br>(i) Chak No. 300/JB; and<br>(ii) Chak No. 298/JB<br>of Toba Tek Singh District.   |
| <b>PP-120 Toba Tek Singh-III</b> | The following Qanungo Halqas of T.T. Singh Tehsil:   |



| No. and Name of Constituency    | Extent of the Constituency  |
|---------------------------------|---|
|                                 | (i) Rajana;<br>(ii) Khekha; and<br>(iii) Chohala Qanungo Halqa excluding following Patwar Circles:<br>(a) Chak No. 287/JB; and<br>(b) Chak No. 302/JB<br>of Toba Tek Singh District.  |
| <b>PP-121 Toba Tek Singh-IV</b> | <b>(a)</b> Municipal Committee Toba Tek Singh;<br><b>(b)</b> The following Qanungo Halqas of Toba Tek Singh Tehsil:<br>(i) Toba Tek Singh-I;<br>(ii) Toba Tek Singh-II excluding following Patwar Circles:<br>(a) Chak No. 389/JB;<br>(b) Chak No. 377/JB; and<br>(c) Chak No. 375/JB.<br>(iii) Chutiana.<br><b>(c)</b> The following Patwar Circles of Pir Mahal Qanungo Halqa of Pir Mahal Tehsil:<br>(i) Chak No. 332/GB;<br>(ii) Chak No. 327/GB; and<br>(iii) Chak No. 328/GB<br>of Toba Tek Singh District. |
| <b>PP-122 Toba Tek Singh-V</b>  | Kamalia Tehsil of Toba Tek Singh District.  |
| <b>PP-123 Toba Tek Singh-VI</b> | Pir Mahal Tehsil excluding following Patwar Circles of Pir Mahal Qanungo Halqa:<br>(i) Chak No. 332/GB;<br>(ii) Chak No. 327/GB; and<br>(iii) Chak No. 328/GB<br>of Toba Tek Singh District.  |
| <b>PP-124 Jhang-I</b>           | <b>(a)</b> The following Qanungo Halqas of Jhang Tehsil:<br>(i) Kot Isa Shah;<br>(ii) Qadir Pur;<br>(iii) Hissam;<br>(iv) Shah Jeewana; and<br>(v) Khewa.<br><b>(b)</b> Cheela Qanungo Halqa excluding following Patwar Circles of Jhang Tehsil;<br>(i) Cheela; and<br>(ii) Najabat<br>of Jhang District.   |
| <b>PP-125 Jhang-II</b>          | <b>(a)</b> 18 Hazari Tehsil;<br><b>(b)</b> Massan Qanungo Halqa of Jhang Tehsil;<br><b>(c)</b> The following Patwar Circles of Magiana Qanungo Halqa of Jhang Tehsil:<br>(i) Kot Dewan;<br>(ii) Malhuana;<br>(iii) Mansur Sial;<br>(iv) Mohal; and  |

| No. and Name of Constituency | Extent of the Constituency  |
|------------------------------|---|
|                              | <p>(v) Dhoin Muhammad.</p> <p>(d) The following Patwar Circles of Cheela Qanungo Halqa of Jhang Tehsil;</p> <p>(i) Cheela; and</p> <p>(ii) Najabat</p> <p>of Jhang District.</p>  |
| PP-126 Jhang-III             | Municipal Committee Jhang of Jhang District.  |
| PP-127 Jhang-IV              | <p>(a) The following Qanungo Halqas of Jhang Tehsil:</p> <p>(i) Jhang Urban;</p> <p>(ii) Jhang No. 2; and</p> <p>(iii) Mochianwala.</p> <p>(b) The following Patwar Circles of Kot Lakhnana Qanungo Halqa of Jhang Tehsil:</p> <p>(i) Chak No. 216/JB;</p> <p>(ii) Chak No. 446/JB;</p> <p>(iii) Chak No. 447/JB;</p> <p>(iv) Chak No. 449/JB; and</p> <p>(v) Chak No. 454/JB</p> <p>of Jhang District.</p>   |
| PP-128 Jhang-V               | <p>(a) Town Committee Bagh (Old);</p> <p>(b) The following Qanungo Halqas of Shorkot Tehsil:</p> <p>(i) Haveli Bahadur Shah; and</p> <p>(ii) Kot Lal.</p> <p>(c) Mirak Sial Qanungo Halqa excluding following Patwar Circles</p> <p>(i) Yarewal; and</p> <p>(ii) Hassowali.</p> <p>(d) Magiana Qanungo Halqa of Jhang Tehsil excluding following Patwar Circles:</p> <p>(i) Kot Dewan;</p> <p>(ii) Malhuana;</p> <p>(iii) Mansur Sial;</p> <p>(iv) Mohal; and</p> <p>(v) Dhoin Muhammad.</p> <p>(e) Kot Lakhnana Qanungo Halqa of Jhang Tehsil excluding following Patwar Circles:</p> <p>(i) Chak No. 216/JB;</p> <p>(ii) Chak No. 446/JB;</p> <p>(iii) Chak No. 447/JB;</p> <p>(iv) Chak No. 449/JB; and</p> <p>(v) Chak No. 454/JB</p> <p>of Jhang District.</p> |
| PP-129 Jhang-VI              | <p>(a) Municipal Committee Shorkot;</p> <p>(b) Shorkot Cantonment;</p> <p>(c) The following Qanungo Halqas of Shorkot Tehsil:</p>   |

*[Handwritten signatures and marks in blue ink]*

| No. and Name of Constituency   | Extent of the Constituency  |
|--------------------------------|---|
|                                | <ul style="list-style-type: none"> <li>(i) Shortkot City-I;</li> <li>(ii) Shorkot City-II;</li> <li>(iii) Shorkot Cantonment; and</li> <li>(iv) Kaki Nau.</li> </ul> <p>(d) The following Patwar Circles of Mirak Sial Qanungo Halqa of Shorkot Tehsil:</p> <ul style="list-style-type: none"> <li>(i) Yarewal; and</li> <li>(ii) Hassowali.</li> </ul> <p>(e) The following Patwar Circles of Marnewala Qanungo Halqa of Ahmed Pur Sial Tehsil:</p> <ul style="list-style-type: none"> <li>(i) Mad Rajbana;</li> <li>(ii) Marnewala;</li> <li>(iii) Sabqi;</li> <li>(iv) Neko Kara;</li> <li>(v) Islampur Nasheb; and</li> <li>(vi) Fateh Pur Pirti</li> </ul> <p>of Jhang District.</p> |
| <b>PP-130 Jhang-VII</b>        | <p>Ahmed Pur Sial Tehsil excluding following Patwar Circles of Marnewala Qanungo Halqa:</p> <ul style="list-style-type: none"> <li>(i) Mad Rajbana;</li> <li>(ii) Marnewala;</li> <li>(iii) Sabqi;</li> <li>(iv) Neko Kara;</li> <li>(v) Islampur Nasheb; and</li> <li>(vi) Fatehpur Pirti</li> </ul> <p>of Jhang District.</p>   |
| <b>PP-131 Nankana Sahib-I</b>  | <p>(a) Sangla Hill Tehsil;</p> <p>(b) The following Patwar Circles of Qanungo Halqa Shah kot of Shah Kot Tehsil:</p> <ul style="list-style-type: none"> <li>(i) Chak No. 26/RB;</li> <li>(ii) Chak No. 44/RB;</li> <li>(iii) Chak No. 48/RB;</li> <li>(iv) Chak No. 50/RB;</li> <li>(v) Chak No. 80/RB;</li> <li>(vi) Chak No. 168/RB; and</li> <li>(vii) Chak No. 176/RB</li> </ul> <p>of Nankana Sahib District.</p>  |
| <b>PP-132 Nankana Sahib-II</b> | <p>(a) Municipal Committee Shah Kot;</p> <p>(b) Municipal Committee Warburton;</p> <p>(c) Shah Kot Qanungo Halqa of Shah Kot Tehsil excluding the following Patwar Circles:</p> <ul style="list-style-type: none"> <li>(i) Chak No. 26/RB;</li> <li>(ii) Chak No. 44/RB;</li> <li>(iii) Chak No. 48/RB;</li> <li>(iv) Chak No. 50/RB;</li> <li>(v) Chak No. 80/RB;</li> <li>(vi) Chak No. 168/RB; and</li> <li>(vii) Chak No. 176/RB.</li> </ul> <p>(d) The following Qanungo Halqas of Nankana Sahib Tehsil:</p>   |

| No. and Name of Constituency    | Extent of the Constituency   |
|---------------------------------|--|
|                                 | (i) Mohlan;<br>(ii) Warburton; and<br>(iii) The following Patwar Circles of Qanungo Halqa Nankana Sahib-I of Nankana Shaib Tehsil:<br>(a) Chak No. 370/GB;<br>(b) Chak No. 572/GB; and<br>(c) Chak No. 574/GB<br>of Nankana Sahib District.  |
| <b>PP-133 Nankana Sahib-III</b> | <b>(a) Municipal Committee Nankana Sahib;</b><br><br><b>(b) The following Qanungo Halqas of Nankana Sahib Tehsil:</b><br>(i) Nankana Sahib-II excluding Patwar Circle Kot Fazil;<br>(ii) Rehan Wala;<br>(iii) Nankana Sahib-I Qanungo Halqa excluding the following Patwar Circles:<br><br>(a) Chak No. 370/GB;<br>(b) Chak No. 572/GB; and<br>(c) Chak No. 574/GB.<br><br><b>(c) The following Patwar Circles of Mangtan Wala Qanungo Halqa of Nankana Sahib Tehsil:</b><br>(i) Mangtan Wala;<br>(ii) Dodey;<br>(iii) Tanwri Allahyar;<br>(iv) Malik Pur; and<br>(v) Qilla Kotu Singh<br>of Nankana Sahib District. |
| <b>PP-134 Nankana Sahib-IV</b>  | The following Qanungo Halqas of Nankana Sahib Tehsil:<br><br>(i) Natha;<br>(ii) Bara Ghar;<br>(iii) Syed Wala;<br>(vi) Mangtan Wala Qanungo Halqa excluding the following Patwar Circles:<br><br>(a) Mangtanwala;<br>(b) Dodey;<br>(c) Tanwri Allahyar;<br>(d) Malik Pur; and<br>(e) Qilla Kotu Singh.<br>(v) Patwar Circle Kot Fazil of Nankana-II Qanungo Halqa of Nankana Sahib Tehsil<br>of Nankana Sahib District.  |
| <b>PP-135 Sheikhpura-I</b>      | <b>(a) Municipal Committee Narang;</b><br><br><b>(b) The following Qanungo Halqas of Murideke Tehsil:</b><br>(i) Mehta Soja;<br>(ii) Narang;<br>(iii) Adhian; and<br>(iv) Kala Khatai.<br><br><b>(c) The following Qanungo Halqas of Ferozewala Tehsil:</b>  |



| No. and Name of Constituency           | Extent of the Constituency  |
|--|---|
|  | <ul style="list-style-type: none"> <li>(i) Ferozewala-I excluding the Patwar Circle Dargai Gill Qadeem;</li> <li>(ii) Ferozewala-II excluding the following Patwar Circles: <ul style="list-style-type: none"> <li>a (1) Wandala Dial Shah; and</li> <li>b (2) Faizpur Khurd.</li> </ul> </li> <li>(d) Patwar Circle Chak No. 46/UCC of Qanungo Halqa Kot Pindi Das of Ferozewala Tehsil;</li> <li>(e) The following Patwar Circles of Muridke Qanungo Halqa of Muridke Tehsil: <ul style="list-style-type: none"> <li>(i) Lambhray;</li> <li>(ii) Tapiala Dost Mohammad;</li> <li>(iii) Chaurah Rajputan; and</li> <li>(iv) Nangal Kasuwala</li> </ul> of Sheikhpura District. </li> </ul>   |
| <b>PP-136</b><br><b>Sheikhpura-II</b>  | <ul style="list-style-type: none"> <li>(a) Municipal Committee Muridke;</li> <li>(b) Muridke Qanungo Halqa excluding the following Patwar Circles of Muridke Tehsil: <ul style="list-style-type: none"> <li>(i) Lambhray;</li> <li>(ii) Tapiala Dost Mohammad;</li> <li>(iii) Chaurah Rajputan;</li> <li>(iv) Nangal Kasuwala;</li> <li>(v) Qila Sattar Shah;</li> <li>(vi) Wandala Nasir; and</li> <li>(vii) Chuhiwali Kalan.</li> </ul> </li> <li>(c) The following Patwar Circles of Sheikhpura Qanungo Halqa of Sheikhpura Tehsil: <ul style="list-style-type: none"> <li>(i) Malian Kalan;</li> <li>(ii) Kheropur Malian; and</li> <li>(iii) Mauje ki Malian.</li> </ul> </li> <li>(d) Patwar Circle Saho ki Millian of Baharianwala Qanungo Halqa of Tehsil Sheikhpura of Sheikhpura District.</li> </ul> |
| <b>PP-137</b><br><b>Sheikhpura-III</b> | <ul style="list-style-type: none"> <li>(a) Municipal Committee Ferozwala;</li> <li>(b) Kot Pindi Das Qanungo Halqa of Ferozewala Tehsil excluding following Patwar Circles: <ul style="list-style-type: none"> <li>(i) Chak No. 46/UCC; and</li> <li>(ii) Mandholi.</li> </ul> </li> <li>(c) Dargai Gill Qadeem Patwar Circle of Ferozewala-I Qanungo Halqa;</li> <li>(d) Wandala Dial Shah Patwar Circles of Ferozewala-II Qanungo Halqa of Ferozewala Tehsil;</li> <li>(e) The following Patwar Circles of Muridke Qanungo Halqa of Muridke Tehsil: <ul style="list-style-type: none"> <li>(i) Qila Sattar Shah;</li> <li>(ii) Wandala Nasir; and</li> <li>(iii) Chuhiwali Kalan</li> </ul> of Sheikhpura District. </li> </ul>   |
| <b>PP-138</b><br><b>Sheikhpura-IV</b>  | <ul style="list-style-type: none"> <li>(a) Municipal Committee Kot Abdul Malik;</li> </ul>  |

| No. and Name of Constituency                    | Extent of the Constituency  |
|---|---|
|   | <p>(b) Abdul Al Khair Qanungo Halqa of Ferozewala Tehsil;</p> <p>(c) Faizpur Khurd Patwar Circle of Ferozewala-II Qanungo Halqa of Ferozewala Tehsil;</p> <p>(d) Mandiali Patwar Circle of Kot Pindi Das of Ferozwala Tehsil;</p> <p>(e) Muhammad Pur Dhamke Patwar Circle of Dhamke Qanungo Halqa of Sharqpur Tehsil of Sheikhpura District.</p>   |
| <p><b>PP-139</b><br/><b>Sheikhpura-V</b></p>    | <p>(a) Sharaqpur Tehsil excluding Muhammad Pur Dhamke Patwar Circle;</p> <p>(b) Bahrianwala Qanungo Halqa of Sheikhpura Tehsil excluding Saho ki Malian Patwar Circle;</p> <p>(c) Charge No.14 of Municipal Corporation Sheikhpura; of Sheikhpura District.</p>   |
| <p><b>PP-140</b><br/><b>Sheikhpura-VI</b></p>   | <p>Municipal Corporation Sheikhpura excluding Charge No.14 of Sheikhpura District.</p>  |
| <p><b>PP-141</b><br/><b>Sheikhpura-VII</b></p>  | <p>(a) Municipal Committee Manawala;</p> <p>(b) The following Qanungo Halqas of Sheikhpura Tehsil:</p> <p>(i) Manawala; and</p> <p>(ii) Bhikki.</p> <p>(c) The following Patwar Circles of Farooqabad Qanungo Halqa of Sheikhpura Tehsil:</p> <p>(i) Botar;</p> <p>(ii) Dhilwan;</p> <p>(iii) Baharr;</p> <p>(iv) Jatrikohna; and</p> <p>(v) Nokhar</p> <p>of Sheikhpura District.</p>  |
| <p><b>PP-142</b><br/><b>Sheikhpura-VIII</b></p> | <p>(a) The following Qanungo Halqas of Sheikhpura Tehsil:</p> <p>(i) Ajnianwala; and</p> <p>(ii) Jandiala Sher Khan.</p> <p>(b) Town Committee Jandiala Sher Khan(Old);</p> <p>(c) Sheikhpura Qanungo Halqa excluding following Patwar Circles:</p> <p>(i) Malian Kalan;</p> <p>(ii) Khairo Pur Malian; and</p> <p>(iii) Maujo ki Malian.</p> <p>(d) Hardo Bandeke Patwar Circle of Farooqabad Qanungo Halqa of Sheikhpura Tehsil of Sheikhpura District.</p> |
| <p><b>PP-143</b><br/><b>Sheikhpura-IX</b></p>   | <p>(a) Safdarabad Tehsil;</p> <p>(b) Municipal Committee Farooqabad;</p> <p>(c) The Following Patwar Circles of Farooqabad Qanungo Halqa of Sheikhpura Tehsil:</p> <p>(i) Rechand;</p> <p>(ii) Kot Sohnda; and</p> <p>(iii) Farooqabad</p> <p>of Sheikhpura District.</p>   |
| <p><b>PP-144 Lahore-I</b></p>                   | <p>The following Census Charges of Lahore City Tehsil:</p> <p>(i) Charge No.3;</p>  |

| No. and Name of Constituency | Extent of the Constituency   |
|------------------------------|--|
|                              | <ul style="list-style-type: none"> <li>(ii) Charge No.4;</li> <li>(iii) The Following Circles of Charge No.5: <ul style="list-style-type: none"> <li>(a) Circle No. 2;</li> <li>(b) Circle No. 3; and</li> <li>(c) Circle No. 4.</li> </ul> </li> <li>(iv) Charge No.6;</li> <li>(v) Charge No.7; and</li> <li>(vi) Charge No.8</li> </ul> of Lahore District.   |
| <b>PP-145 Lahore-II</b>      | The following Census Charges of Lahore City Tehsil: <ul style="list-style-type: none"> <li>(i) Charge No.5 excluding Circle No. 2,3 and 4;</li> <li>(ii) Charge No.9;</li> <li>(iii) Charge No.10;</li> <li>(iv) Charge No.11;</li> <li>(v) Charge No.12; and</li> <li>(vi) Charge No.13</li> </ul> of Lahore District.  |
| <b>PP-146 Lahore-III</b>     | <p><b>(a)</b> The following Census Charges of Lahore City Tehsil;</p> <ul style="list-style-type: none"> <li>(i) Charge No.14;</li> <li>(ii) Charge No.15;</li> <li>(iii) Charge No.16;</li> <li>(iv) Charge No.17;</li> <li>(v) Charge No.18;</li> <li>(vi) Charge No.19;</li> <li>(vii) Charge No.20;</li> <li>(viii) Charge No.21;</li> <li>(ix) Charge No.22; and</li> <li>(x) Charge No.23.</li> </ul> <p><b>(b)</b> The following Census Charges of Shalimar Tehsil:</p> <ul style="list-style-type: none"> <li>(i) Charge No.37;</li> <li>(ii) Charge No.38;</li> <li>(iii) Charge No.39; and</li> <li>(iv) Charge No.40</li> </ul> of Lahore District. |
| <b>PP-147 Lahore-IV</b>      | The following Census Charges of Lahore City Tehsil: <ul style="list-style-type: none"> <li>(i) Charge No.24;</li> <li>(ii) Charge No.25;</li> <li>(iii) Charge No.26;</li> <li>(iv) Charge No.27;</li> <li>(v) Charge No.28;</li> <li>(vi) Charge No.30;</li> <li>(vii) Charge No.31;</li> <li>(viii) Charge No.32;</li> <li>(ix) Charge No.33;</li> <li>(x) Charge No.34;</li> <li>(xi) Charge No.35; and</li> <li>(xii) Charge No.36</li> </ul>  |

| No. and Name of Constituency | Extent of the Constituency   |
|------------------------------|--|
| PP-148 Lahore-V              | <p>of Lahore District.</p> <p>(a) Charge No.29 of Lahore City Tehsil; and</p> <p>(b) The following Census Charges of Shalimar Tehsil:</p> <ul style="list-style-type: none"> <li>(i) Charge No.4;</li> <li>(ii) Charge No.5;</li> <li>(iii) Charge No.6;</li> <li>(iv) Charge No.7;</li> <li>(v) Charge No.11;</li> <li>(vi) Charge No.12;</li> <li>(vii) Charge No.13;</li> <li>(viii) Charge No.14</li> <li>(ix) Charge No.15;</li> <li>(x) Charge No.16; and</li> <li>(xi) Charge No.18</li> </ul> <p>of Lahore District.</p> |
| PP-149 Lahore-VI             | <p>The following Census Charges of Lahore City Tehsil:</p> <ul style="list-style-type: none"> <li>(i) Charge No.40;</li> <li>(ii) Charge No.41;</li> <li>(iii) Charge No.42;</li> <li>(iv) Circle No. 1 of Charge No.43;</li> <li>(v) Charge No.44;</li> <li>(vi) Charge No.46;</li> <li>(vii) Charge No.48;</li> <li>(viii) Charge No.65;</li> <li>(ix) Charge No.68;</li> <li>(x) Charge No.69; and</li> <li>(xi) Charge No.70</li> </ul> <p>of Lahore District.</p>   |
| PP-150 Lahore-VII            | <p>The following Census Charges of Lahore City Tehsil:</p> <ul style="list-style-type: none"> <li>(i) Charge No.43 excluding Circle No. 1;</li> <li>(ii) Charge No.45;</li> <li>(iii) Charge No.47;</li> <li>(iv) Charge No.60;</li> <li>(v) Charge No.61;</li> <li>(vi) Charge No.62;</li> <li>(vii) Charge No.63; and</li> <li>(viii) Charge No.64</li> </ul> <p>of Lahore District.</p>   |
| PP-151 Lahore-VIII           | <p>(a) The following Census Charges of Lahore City Tehsil:</p> <ul style="list-style-type: none"> <li>(i) Charge No.37;</li> <li>(ii) Charge No.38;</li> <li>(iii) Charge No.39;</li> <li>(iv) Charge No.49;</li> <li>(v) Charge No.52 excluding Circle No. 3 and 4;</li> <li>(vi) Charge No.53;</li> <li>(vii) Charge No.54 excluding Circle No. 6 and 7;</li> <li>(viii) Charge No.66; and</li> </ul>  |

| No. and Name of Constituency | Extent of the Constituency  |
|------------------------------|---|
|                              | (ix) Charge No.67.<br><b>(b)</b> Charge No.34 of Model Town Tehsil of Lahore District.  |
| <b>PP-152 Lahore-IX</b>      | The following Census Charges of Lahore City Tehsil:<br>(i) Census Charges No. 50;<br>(ii) Charge No.51;<br>(iii) Circle No. 3 and 4 of Charge No.52;<br>(iv) Census Charges No. 56;<br>(v) Census Charges No. 57; and<br>(vi) Census Charges No. 58<br>of Lahore District.              |
| <b>PP-153 Lahore-X</b>       | The following Census Charges of Shalimar Tehsil:<br>(i) Charge No.8;<br>(ii) Charge No.9;<br>(iii) Charge No.10; and<br>(iv) Charge No.22<br>of Lahore District.  |
| <b>PP-154 Lahore-XI</b>      | The following Census Charges of Shalimar Tehsil:<br>(i) Charge No.20;<br>(ii) Charge No.21;<br>(iii) Charge No.23;<br>(iv) Charge No.24;<br>(v) Charge No.26;<br>(vi) Charge No.27 excluding Circle No. 4, 5, 6 and 7; and<br>(vii) Charge No.28<br>of Lahore District.                 |
| <b>PP-155 Lahore-XII</b>     | <b>(a)</b> The following Census Charges of Shalimar Tehsil:<br>(i) Charge No.1;<br>(ii) Charge No.3; and<br>(iii) Charge No.25.<br><b>(b)</b> Charge No.2 of Lahore City Tehsil of Lahore District.   |
| <b>PP-156 Lahore-XIII</b>    | The following Census Charges of Shalimar Tehsil<br>(i) Charge No.17;<br>(ii) Charge No.19;<br>(iii) Circle No. 4, 5, 6 and 7 of Charge No.27;<br>(iv) Charge No.29;<br>(v) Charge No.30;<br>(vi) Charge No.31;<br>(vii) Charge No.35; and<br>(viii) Charge No.36<br>of Lahore District. |
| <b>PP-157 Lahore-XIV</b>     | <b>(a)</b> The following Census Charges of Shalimar Tehsil:<br>(i) Charge No.32;<br>(ii) Charge No.33;  |



| No. and Name of Constituency | Extent of the Constituency   |
|------------------------------|--|
|                              | <p>(iii) Charge No.34;</p> <p>(b) The following Census Charges of Lahore Cantonment.:</p> <p>(i) Charge No.1; and</p> <p>(ii) Charge No.3</p> <p>of Lahore District.</p>   |
| <p>PP-158 Lahore-XV</p>      | <p>(a) The following Census Charges of Lahore Cantonment Tehsil:</p> <p>(i) Charge No.5;</p> <p>(ii) Charge No.6;</p> <p>(iii) Charge No.7;</p> <p>(iv) Charge No. 8; and</p> <p>(v) Charge No.9;</p> <p>(vi)</p> <p>(vii)</p> <p>(b) The following Census Charges of Lahore Cantonment.:</p> <p>(i) Charge No.2; and</p> <p>(ii) Charge No.4.</p> <p>(c) The following Census Charges of Model Town Tehsil:</p> <p>(i) Charge No.5;</p> <p>(ii) Charge No.6;</p> <p>(iii) Charge No.7; and</p> <p>(iv) Charge No.36.</p> <p>(d) Census Charge No. 2 of Walton Cantonment,;</p> <p>of Lahore District.</p> |
| <p>PP-159 Lahore-XVI</p>     | <p>(a) The following Census Charges of Model Town Tehsil:</p> <p>(i) Charge No.8;</p> <p>(ii) Charge No.9;</p> <p>(iii) Charge No.10;</p> <p>(iv) Charge No.22; and</p> <p>(v) Charge No.23.</p> <p>(b) The following Census Charges of Lahore Cantonment. Tehsil:</p> <p>(i) Charge No.10;</p> <p>(ii) Charge No. 11; and</p> <p>(iii) Charge No.12.</p> <p>(c) The following Census Charges of Walton Cantonment:</p> <p>(i) Charge No.3; and</p> <p>(ii) Charge No. 4</p> <p>of Lahore District.</p>  |
| <p>PP-160 Lahore-XVII</p>    | <p>(a) The following Census Charges of Model Town Tehsil:</p> <p>(i) Charge No.26;</p> <p>(ii) Charge No.27;</p> <p>(iii) Charge No.28;</p> <p>(iv) Charge No.29;</p> <p>(v) Charge No.30;</p> <p>(vi) Charge No.31;</p> <p>(vii) Charge No.32;</p>  |

*Signature*

*Signature*

*Signature*

*Signature*

| No. and Name of Constituency | Extent of the Constituency   |
|------------------------------|--|
|                              | (viii) Charge No.33;<br>(ix) Charge No.35; and<br>(x) Charge No.37.<br><b>(b)</b> The following Census Charges of Lahore City Tehsil:<br>(i) Circle No. 6 and 7 of Charge No.54; and<br>(ii) Circle No. 6 and 7 of Charge No.55<br>of Lahore District.                   |
| PP-161 Lahore-XVIII          | The following Census Charges of Lahore City Tehsil:<br>(i) Charge No.55 excluding Circle No. 6 and 7;<br>(ii) Circle No. 4 & 6 of Charge No.1; and<br>(iii) Charge No.59<br>of Lahore District.  |
| PP-162 Lahore-XIX            | The following Census Charges of Walton Cantonment:<br>(i) Charge No.1;<br>(ii) Charge No.5;<br>(iii) Charge No.6;<br>(iv) Charge No.7;<br>(v) Charge No.8; and<br>(vi) Charge No.9<br>of Lahore District.  |
| PP-163 Lahore-XX             | <b>(a)</b> The following Census Charges of Lahore Cantonment:<br>(i) Charge No.5;<br>(ii) Charge No.6; and<br>(iii) Charge No.7.<br><b>(b)</b> Charge No.11 of Walton Cantonment<br>of Lahore District.  |
| PP-164 Lahore-XXI            | <b>(a)</b> Charge No.2 of Shalimar Tehsil;<br><b>(b)</b> The following Census Charges of Lahore Cantonment Tehsil:<br>(i) Charge No.1;<br>(ii) Charge No.2; and<br>(iii) Charge No.3;<br>(iv)<br>of Lahore District.   |
| PP-165 Lahore-XXII           | <b>(a)</b> The following Census Charges of Model Town Tehsil:<br>(i) Charge No.1 excluding Circle No. 2;<br>(ii) Circle No. 1, 2, 3, 6, 7 and 9 of Charge No.3; and<br>(iii) Charge No.38.<br><b>(b)</b> Charge No.4 of Lahore Cantonment Tehsil;<br>of Lahore District. |
| PP-166 Lahore-XXIII          | <b>(a)</b> The following Census Charges of Model Town Tehsil:<br>(i) Charge No.11;<br>(ii) Charge No.12;<br>(iii) Charge No.13;  |

| No. and Name of Constituency | Extent of the Constituency   |
|------------------------------|--|
|                              | (iv) Charge No.14;<br>(v) Charge No.15; and<br>(vi) Charge No.18.<br><br><b>(b)</b> Circle No. 1 and 2 of Charge No.10 of Walton Cantonment of Lahore District.  |
| PP-167 Lahore-XXIV           | The following Census Charges of Model Town Tehsil:<br>(i) Charge No.17;<br>(ii) Charge No.19;<br>(iii) Charge No.20;<br>(iv) Charge No.21;<br>(v) Charge No.24; and<br>(vi) Charge No.25<br>of Lahore District.                |
| PP-168 Lahore-XXV            | <b>(a)</b> The following Census Charges of Model Town Tehsil:<br>(i) Circle No. 1 of Charge No.2; and<br>(ii) Charge No.16.<br><b>(b)</b> Charge No.10 of Walton Cantonment., excluding Circle No. 1 and 2 of Lahore District. |
| PP-169 Lahore-XXVI           | The following Census Charges of Model Town Tehsil:<br>(i) Circle No. 2 of Charge No. 1;<br>(ii) Charge No.2 excluding Circle No. 1; and<br><br>(iii) Circle No.4 of Charge No.3<br>of Lahore District.                         |
| PP-170 Lahore-XXVII          | <b>(a)</b> Charge No.3 excluding Circle No. 1, 2, 3, 4, 6, 7 and 9 of Model Town Tehsil;<br><b>(b)</b> Charge No.4; and<br><b>(c)</b> Circle No. 1 of Charge No.1 of Raiwind Tehsil of Lahore District.                        |
| PP-171 Lahore-XXVIII         | The following Census Charge of Raiwind Tehsil:<br>(i) Charge No.1 excluding Circle No. 1, 3 and 7;<br>(ii) Charge No.2; and<br>(iii) Charge No.3 excluding Circle No. 4, 6 & 7<br>of Lahore District.                          |
| PP-172 Lahore-XXIX           | The following Census Charges of Raiwind Tehsil:<br>(i) Circle No. 4, 6 & 7 of Charge No.3;<br>(ii) Charge No.4;<br>(iii) Charge No.5; and<br>(iv) Charge No.6<br>of Lahore District.   |
| PP-173 Lahore-XXX            | <b>(a)</b> Charge No.1 of Lahore City Tehsil excluding Circle No. 4 & 6; and   |






  
 41

| No. and Name of Constituency | Extent of the Constituency  |
|------------------------------|---|
|                              | (b) Circle No. 3 & 7 of Charge No.1 of Raiwind Tehsil of Lahore District.   |
| PP-174 Kasur-I               | Municipal Committee Kasur of Kasur District.  |
| PP-175 Kasur-II              | <p>(a) Municipal Committee Mustafa Abad;</p> <p>(b) The following Qanungo Halqas of Kasur Tehsil:</p> <ul style="list-style-type: none"> <li>(i) Mustafa Abad;</li> <li>(ii) Kasur-I excluding the following Patwar Circles: <ul style="list-style-type: none"> <li>(a) Athil Pur; and</li> <li>(b) Aurara.</li> </ul> </li> <li>(iii) Kasur-II;</li> <li>(iv) The following Patwar Circles of Bhila Hithar: <ul style="list-style-type: none"> <li>(a) Bhila Hithar; and</li> <li>(b) Bhalla.</li> </ul> </li> <li>(v) The following Patwar Circles of Raja Jang: <ul style="list-style-type: none"> <li>(a) Lakkanke; and</li> <li>(b) Khara</li> </ul> </li> </ul> <p>of Kasur District.</p> |
| PP-176 Kasur-III             | <p>(a) Municipal Committee Khudian;</p> <p>(b) The following Qanungo Halqas of Kasur Tehsil:</p> <ul style="list-style-type: none"> <li>(i) Ganda Singh Wala;</li> <li>(ii) Khudian;</li> <li>(iii) Bhila Hithar excluding the following Patwar Circles: <ul style="list-style-type: none"> <li>(a) Bhila Hithar; and</li> <li>(b) Bhalla.</li> </ul> </li> <li>(iv) Usman Wala excluding the following Patwar Circles: <ul style="list-style-type: none"> <li>(a) Najabat;</li> <li>(b) Sandah Khan Wala;</li> <li>(c) Ganja Kalan;</li> <li>(d) Gohar Jagir; and</li> <li>(e) Pial Kalan</li> </ul> </li> </ul> <p>of Kasur District.</p>   |
| PP-177 Kasur-IV              | <p>(a) Municipal Committee Kanganpur;</p> <p>(b) The following Qanungo Halqas of Chunian Tehsil:</p> <ul style="list-style-type: none"> <li>(i) Talwandi; and</li> <li>(ii) Kanganpur.</li> </ul> <p>(c) The following Patwar Circles of Usman Wala Qanungo Halqa:</p> <ul style="list-style-type: none"> <li>(i) Najabat;</li> <li>(ii) Sandah Khan Wala;</li> <li>(iii) Ganja Kalan;</li> <li>(iv) Gohar Jagir; and</li> <li>(v) Pial Kalan.</li> </ul> <p>(d) The following Patwar Circles of Allahabad Qanungo Halqa:</p> <ul style="list-style-type: none"> <li>(i) Narain Singh Wala; and</li> <li>(ii) Irzani Pur</li> </ul> <p>of Kasur District.</p>                                   |
| PP-178 Kasur-V               | <p>(a) Municipal Committee Chunian;</p> <p>(b) Municipal Committee Allahabad;</p> <p>(c) Chunian-I Qanungo Halqa;</p> <p>(d) Changa Manga Qanungo Halqa;</p>  |

| No. and Name of Constituency | Extent of the Constituency  |
|------------------------------|---|
|                              | <p>(e) Allahabad Qanungo Halqa excluding the following Patwar Circles:<br/>           (i) Narain Singh Wala; and<br/>           (ii) Irzani pur.</p> <p>(f) Hallar ke Paimar Patwar Circle of Bhamba-I Qanungo Halqa of Kot Radha Kishan Tehsil of Kasur District.</p>  |
| PP-179 Kasur-VI              | <p>(a) Municipal Committee Pattoki;<br/>           (b) Pattoki-II Qanungo Halqa;<br/>           (c) Chinian-II Qanungo Halqa of Kasur District.</p>   |
| PP-180 Kasur-VII             | <p>(a) Halla Qanungo Halqa;<br/>           (b) Sarai Mughal Qanungo Halqa;<br/>           (c) Pattoki-I Qanungo Halqa;<br/>           (d) Jambar Kalan Qanungo Halqa excluding the following Patwar Circles:<br/>           (i) Bhoer Asal;<br/>           (ii) Gandhi Utar;<br/>           (iii) Kanwain; and<br/>           (iv) Khanki Mor of Kasur District.</p>  |
| PP-181 Kasur-VIII            | <p>(a) Municipal Committee Phool Nagar;<br/>           (b) Phool Nagar Qanungo Halqa;<br/>           (c) The following Qanungo Halqas of Kot Radha Kishan Tehsil:<br/>           (i) Kot Radha Kishan-II;<br/>           (ii) The following Patwar Circles of Kot Radha Kishan-I:<br/>           (a) But;<br/>           (b) Chak No. 055; and<br/>           (c) Baghaiar Mar.<br/>           (d) The following Patwar Circles of Jamber Kalan Qanungo Halqa:<br/>           (i) Bhoer Asal;<br/>           (ii) Gandhi Utar;<br/>           (iii) Kanwain; and<br/>           (iv) Khanki Mor. of Kasur District.</p>   |
| PP-182 Kasur-IX              | <p>(a) Kot Radha Kishan Tehsil excluding the following:<br/>           (i) Kot Radha Kishan-II Qanungo Halqa;<br/>           (ii) The following Patwar Circles of Kot Radha Kishan-I Qanungo Halqa:<br/>           (a) But;<br/>           (b) Chak No. 055; and<br/>           (c) Baghaiar Mar.<br/>           (iii) Hallar Ke Paimar Patwar Circle of Bhamba-I Qanungo Halqa.<br/>           (b) Municipal Committee Raja Jang;<br/>           (c) Raja Jang Qanungo Halqa of Kasur Tehsil excluding the following Patwar Circles:<br/>           (i) Lakhanke; and<br/>           (ii) Khara.<br/>           (d) The following Patwar Circles of Kasur-I Qanungo Halqa:<br/>           (i) Athil Pur; and</p> |



| No. and Name of Constituency | Extent of the Constituency  |
|------------------------------|---|
|                              | (ii) Aurara<br>of Kasur District.   |
| PP-183 Okara-I               | (a) Renala Khurd Tehsil excluding Akhtar Abad Qanungo Halqa;<br>(b) The following Patwar Circles of Satgara Qanungo Halqa of Okara Tehsil:<br>(i) Chak No. 012/1-R;<br>(ii) Chak No. 015/1-R;<br>(iii) Chak No. 017/1-R; and<br>(iv) Satgara<br>of Okara District.  |
| PP-184 Okara-II              | (a) Municipal Committee Hujra;<br>(b) The following Qanungo Halqas of Depalpur Tehsil:<br>(i) Hujra-I;<br>(ii) Sher Garh; and<br>(iii) Depalpur-II excluding the following Patwar Circles:<br>(a) Kot Farid; and<br>(b) Ratta Khanna.<br>(c) Akhtar Abad Qanungo Halqa of Renala Khurd Tehsil<br>of Okara District. |
| PP-185 Okara-III             | (a) Municipal Committee Basir Pur;<br>(b) Municipal Committee Ahmed Abad;<br>(c) The following Qanungo Halqas of Depalpur Tehsil:<br>(i) Basir Pur;<br>(ii) Dhuliana;<br>(iii) Mandi Ahmed Abad; and<br>(iv) Hujra-II<br>of Okara District.   |
| PP-186 Okara-IV              | (a) Municipal Committee Haveli Lakha;<br>(b) The following Qanungo Halqas of Depalpur Tehsil:<br>(i) Haveli Lakha;<br>(ii) Jamal Kot;<br>(iii) Kuke Bahawal; and<br>(iv) Jehangir Abad<br>of Okara District.  |
| PP-187 Okara-V               | (a) Municipal Committee Depalpur;<br>(b) The following Qanungo Halqas of Depalpur Tehsil:<br>(i) Pipli Pahar;<br>(ii) Vandala Jagir; and<br>(iii) Depalpur-I.<br>(c) The following Patwar Circles of Depalpur-II Qanungo Halqa:<br>(i) Kot Farid; and<br>(ii) Ratta Khanna<br>of Okara District.                    |
| PP-188 Okara-VI              | (a) Okara Cantonment;<br>(b) The following Qanungo Halqas of Okara Tehsil:<br>(i) Okara Cantonment excluding Circle No. 4 & 5;<br>(ii) Okara-I;<br>(iii) Okara-II, excluding Chak No.54/2-L Patwar Circle;<br><br>(c) The following Patwar Circles of Akbar Qanungo Halqa:  |

| No. and Name of Constituency | Extent of the Constituency  |
|------------------------------|---|
|                              | (i) Chak No. 022/GD;<br>(ii) Chak No. 049/3-R;<br>(iii) Chak No. 052/3-R;<br>(iv) Chak No. 042/3-R;<br>(v) Chak No. 046/3-R; and<br>(vi) Chak No. 040/3-R;<br>of Okara District.  |
| <b>PP-189 Okara-VII</b>      | (a) Municipal Committee Okara; and<br>(b) Chak No. 54/2-L Patwar Circle of Okara-II Qanungo Halqa;<br>of Okara District.  |
| <b>PP-190 Okara-VIII</b>     | (a) Municipal Committee Gogera;<br>(b) The following Qanungo Halqas of Okara Tehsil:<br>(i) Gogera;<br>(ii) Kohla; and<br>(iii) Satgara excluding the following Patwar Circles:<br>(a) Chak No. 012/1-R;<br>(b) Chak No. 015/1-R;<br>(c) Chak No. 017/1-R; and<br>(d) Satgara.<br>(c) Akbar Qanungo Halqa excluding the following Patwar Circles:<br>(i) Chak No. 022/GD;<br>(ii) Chak No. 049/3-R;<br>(iii) Chak No. 052/3-R;<br>(iv) Chak No. 42/3-R;<br>(v) Chak No. 046/3-R; and<br>(vi) Chak No. 040/3-R<br>of Okara District. |
| <b>PP-191 Pakpattan-I</b>    | (a) The following Qanungo Halqas of Pakpattan Tehsil:<br>(i) Gobind Pur;<br>(ii) Bunga Hayat; and<br>(iii) Pirghani.<br>(b) Pakpattan-I Qanungo Halqa excluding Behrampur Patwar Circle;<br>(c) The following Patwar Circles of Dhapai Qanungo Halqa of Pakpattan Tehsil:<br>(i) Chak No. 18/S-P; and<br>(ii) Gur Ditta<br>of Pakpattan District.   |
| <b>PP-192 Pakpattan-II</b>   | (a) Municipal Committee Pakpattan;<br>(b) The following Qanungo Halqas of Pakpattan Tehsil:<br>(i) Pakpattan-II; and<br>(ii) Kalyana.<br>(c) Behrampur Patwar Circle of Pakpattan-I Qanungo Halqa<br>of Pakpattan District.   |
| <b>PP-193</b>                | (a) Chak Shafi Qanungo Halqa of Arifwala Tehsil;  |

| No. and Name of Constituency | Extent of the Constituency  |
|------------------------------|---|
| <b>Pakpattan-III</b>         | <p>(b) The following Qanungo Halqas of Pakpattan Tehsil:</p> <ul style="list-style-type: none"> <li>(i) Malka Hans;</li> <li>(ii) Noorpur; and</li> <li>(iii) Dhapai Qanungo Halqa excluding following Patwar Circles: <ul style="list-style-type: none"> <li>(a) Chak No. 018/ S-P; and</li> <li>(b) Gur Ditta</li> </ul> </li> </ul> <p>of Pakpattan District.</p>  |
| <b>PP-194 Pakpattan-IV</b>   | <p>(a) Municipal Committee Arifwala;</p> <p>(b) The following Qanungo Halqas of Arifwala Tehsil:</p> <ul style="list-style-type: none"> <li>(i) 72/E-B;</li> <li>(ii) Arifwala-I; and</li> <li>(iii) Muhammad Nagar excluding following Patwar Circles: <ul style="list-style-type: none"> <li>(a) Chak No. 211/E-B; and</li> <li>(b) Chak No. 91/E-B</li> </ul> </li> </ul> <p>of Pakpattan District.</p>  |
| <b>PP-195 Pakpattan-V</b>    | <p>(a) The following Qanungo Halqas of Arifwala Tehsil:</p> <ul style="list-style-type: none"> <li>(i) Arifwala-II;</li> <li>(ii) Ahmad Yar; and</li> <li>(iii) Qabula.</li> </ul> <p>(b) The following Patwar Circles of Muhammad Nagar Qanungo Halqa of Arifwala Tehsil:</p> <ul style="list-style-type: none"> <li>(i) Chak No. 211/E-B; and</li> <li>(ii) Chak No. 91/E-B</li> </ul> <p>of Pakpattan District.</p>  |
| <b>PP-196 Sahiwal-I</b>      | <p>(a) The following Qanungo Halqas of Sahiwal Tehsil:</p> <ul style="list-style-type: none"> <li>(i) Noor Shah;</li> <li>(ii) Qadirabad;</li> <li>(iii) Yousuf Wala excluding the following Patwar Circles: <ul style="list-style-type: none"> <li>(a) Chak No. 080/5-L;</li> <li>(b) Chak No. 111/9-L; and</li> <li>(c) Chak No. 078/5-L.</li> </ul> </li> <li>(iv) Circle No. 4 and 5 of Okara Cantonment., (Falling under the Revenue jurisdiction of Sahiwal District.)</li> </ul> <p>of Sahiwal District.</p> |
| <b>PP-197 Sahiwal-II</b>     | Municipal Corporation Sahiwal of Sahiwal District.  |
| <b>PP-198 Sahiwal-III</b>    | <p>(a) Municipal Committee Kameer</p> <p>(b) The following Qanungo Halqas of Sahiwal Tehsil:</p> <ul style="list-style-type: none"> <li>(i) Sahiwal;</li> <li>(ii) Dera Rahim excluding the following Patwar Circles: <ul style="list-style-type: none"> <li>(a) Chak No. 127/9-L;</li> <li>(b) Chak No. 105/9-L;</li> <li>(c) Chak No. 129/9-L; and</li> <li>(d) Chak No. 130/9-L.</li> </ul> </li> <li>(iii) The following Patwar Circles of Muhammad Pur Qanungo Halqa:</li> </ul>                               |

| No. and Name of Constituency | Extent of the Constituency  |
|------------------------------|---|
|                              | <p>(a) Chak No. 87-A/6-R;<br/> (b) Chak No. 88/6-R; and<br/> (c) Chak No. 56/GD.</p> <p>(iv) The following Patwar Circles of Yousuf Wala Qanungo Halqa:<br/> (a) Chak No. 080/5-L;<br/> (b) Chak No. 111/9-L; and<br/> (c) Chak No. 078/5-L<br/> of Sahiwal District.</p>   |
| <b>PP-199 Sahiwal-IV</b>     | <p>(a) The following Qanungo Halqas of Sahiwal Tehsil:<br/> (i) Harappa;<br/> (ii) Muhammad pur excluding the following Patwar Circles:<br/> (a) Chak No. 87-A/6-R;<br/> (b) Chak No. 88/6-R; and<br/> (c) Chak No. 56/GD.<br/> (iii) Nai wala excluding the following Patwar Circles:<br/> (a) Chak No. 142/9-L;<br/> (b) Chak No. 145/9-L;<br/> (c) Chak No. 148/9-L;<br/> (d) Chak No. 155/9-L; and<br/> (e) Chak No. 157/9-L.</p> <p>(b) The following Patwar Circles of Dera Rahim Qanungo Halqa:<br/> (i) Chak No. 127/9-L;<br/> (ii) Chak No. 105/9-L;<br/> (iii) Chak No. 129/9-L; and<br/> (iv) Chak No. 130/9-L<br/> of Sahiwal District.</p> |
| <b>PP-200 Sahiwal-V</b>      | <p>(a) The following Qanungo Halqas of Chichawatni Tehsil:<br/> (i) Dad Fatiana;<br/> (ii) Ghaziabad; and<br/> (iii) The following Patwar Circles of Chichawatni<br/> (a) Chak No. 010/11-L;<br/> (b) Chak No. 015/11-L; and<br/> (c) Chak No.039/12-L.</p> <p>(b) The following Patwar Circles of Nai wala Qanungo Halqa of Sahiwal Tehsil:<br/> (i) Chak No. 142/9-L;<br/> (ii) Chak No. 145/9-L;<br/> (iii) Chak No. 148/9-L;<br/> (iv) Chak No. 155/9-L; and<br/> (v) Chak No. 157/9-L<br/> of Sahiwal District.</p>  |
| <b>PP-201 Sahiwal-VI</b>     | <p>(a) Municipal Committee Chichawatni;</p> <p>(b) The following Qanungo Halqas of Chichawatni Tehsil:<br/> (i) Kassowal; and<br/> (ii) Chichawatni excluding the following Patwar Circles:<br/> (a) Chak No.010/11-L;<br/> (b) Chak No. 015/11-L; and</p>  |

*[Handwritten signature]*  
*[Handwritten signature]*

*[Handwritten signature]*  
*[Handwritten signature]*  
*[Handwritten signature]*

| No. and Name of Constituency   | Extent of the Constituency   |
|--------------------------------|--|
|                                | (c) Chak No. 039/12-L.<br>(iii) Patwar Circle Chak No. 039/14-L of Iqbal Nagar<br>Qanungo Halqa<br>of Sahiwal District.  |
| <b>PP-202 Sahiwal-<br/>VII</b> | (a) The following Qanungo Halqas of Chichawatni Tehsil:<br>(i) Okanwala;<br>(ii) Shahkot; and<br>(iii) Iqbal Nagar excluding Chak No. 039/14-L Patwar Circle<br>of Sahiwal District. |



| No. and Name of Constituency | Extent of the Constituency   |
|------------------------------|--|
| PP-203<br>Khanewal-I         | <p>(a) Town Committee Sarai Sidhu(Old):</p> <p>(b) The following Qanungo Halqas of Kabirwala Tehsil:</p> <ul style="list-style-type: none"><li>(i) Sarai Sidhu;</li><li>(ii) Chak No. 25/Ghagh;</li><li>(iii) Sardarpur;</li><li>(iv) Bagar excluding the following Patwar Circles:<ul style="list-style-type: none"><li>(a) Nehalewala:</li></ul></li></ul> |



| No. and Name of Constituency | Extent of the Constituency   |
|------------------------------|--|
|                              | <p>(b) Jahanpur; and<br/>(c) Jalilpur.</p> <p>(c) Mamdal Patwar Circle of Salar Wahin Kohna Qanungo Halqa of Khanewal District.</p>  |
| PP-204<br>Khanewal-II        | <p>(a) Municipal Committee Kabirwala;<br/>(b) The following Qanungo Halqas of Kabirwala Tehsil:<br/>(i) Kabirwala-I;<br/>(ii) Kukkar Hatta; and<br/>(iii) Salar Wahin Kohna excluding Mamdal Patwar Circle.<br/>(c) Panj Kassi Patwar Circle of Kabirwala-II Qanungo Halqa of Khanewal District.</p>   |
| PP-205<br>Khanewal-III       | <p>(a) Municipal Committee Abdul Hakeem;<br/>(b) Town Committee Makhdoom Pur (Old);<br/>(c) Abdul Hakeem Qanungo Halqa;<br/>(d) The following Patwar Circles of Bagar Qanungo Halqa of Kabirwala Tehsil:<br/>(i) Nehalewala,<br/>(ii) Jahan Pur; and<br/>(iii) Jalil Pur.<br/>(e) The following Qanungo Halqas of Khanewal Tehsil:<br/>(i) Chak No. 14/8-R; and<br/>(ii) Khanewal Kohna excluding the following Patwar Circles<br/>(a) Nanak Pur; and<br/>(b) Bhirowal<br/>of Khanewal District.</p>   |
| PP-206<br>Khanewal-IV        | <p>(a) Municipal Committee Khanewal;<br/>(b) Khanewal-II Qanungo Halqa excluding following Patwar Circles of Khanewal Tehsil:<br/>(i) Chak No. 076/10-R; and<br/>(ii) Chak No. 091-A/10-R<br/>(c) Khanewal Patwar Circle of Khanewal-I Qanungo Halqa.<br/>(d) Zakhera Khanewal Patwar Circle of Kacha Khuh Qanungo Halqa of Khanewal Tehsil.<br/>(e) The following Patwar Circles of Khanewal Kohna Qanungo Halqa of Khanewal Tehsil:<br/>(i) Nanak Pur; and<br/>(ii) Bhirowal.<br/>(f) Kabirwala-II Qanungo Halqa excluding Panj Kassi Patwar Circles of Kabirwala Tehsil of Khanewal District.</p> |
| PP-207<br>Khanewal-V         | <p>(a) Municipal Committee Tulamba;<br/>(b) The following Qanungo Halqas of Mian Channu Tehsil:</p>  |

| No. and Name of Constituency | Extent of the Constituency   |
|------------------------------|--|
|                              | <ul style="list-style-type: none"> <li>(i) Tulamba; and</li> <li>(ii) Mian Channu-I</li> </ul> <p><b>(c)</b> The following Patwar Circles of Mohsanwal Qanungo Halqa of Mian Channu Tehsil:</p> <ul style="list-style-type: none"> <li>(i) Chak No. 134/16-L; and</li> <li>(ii) Chak No. 135/16-L</li> </ul> <p>of Khanewal District.</p>  |
| PP-208<br>Khanewal-VI        | <p><b>(a)</b> Municipal Committee Mian Channu.</p> <p><b>(b)</b> The following Qanungo Halqas of Mian Channu Tehsil:</p> <ul style="list-style-type: none"> <li>(i) Mian Channu-II; and</li> <li>(ii) Mohsanwal excluding the following Patwar Circles:               <ul style="list-style-type: none"> <li>(a) Chak No. 134/16-L; and</li> <li>(b) Chak No. 135/16-L.</li> </ul> </li> </ul> <p><b>(c)</b> The following Patwar Circles of Mamba Qanungo Halqa of Mian Channu Tehsil:</p> <ul style="list-style-type: none"> <li>(i) Chak No. 53/15-L;</li> <li>(ii) Chak No. 57/15-L;</li> <li>(iii) Chak No. 96/15-L; and</li> <li>(iv) Chak No. 102/15-L</li> </ul> <p>of Khanewal District.</p>  |
| PP-209<br>Khanewal-VII       | <p><b>(a)</b> Mamba Qanungo Halqa of Mian Channu Tehsil excluding the following Patwar Circles:</p> <ul style="list-style-type: none"> <li>(i) Chak No. 53/15-L;</li> <li>(ii) Chak No. 57/15-L;</li> <li>(iii) Chak No. 96/15-L; and</li> <li>(iv) Chak No. 102/15-L.</li> </ul> <p><b>(b)</b> The following Qanungo Halqas of Khanewal Tehsil:</p> <ul style="list-style-type: none"> <li>(i) Chak Shahana;</li> <li>(ii) Khanewal-I excluding Khanewal Patwar Circle; and</li> <li>(iii) Kacha Khuh excluding Zakhara Khanewal Patwar Circle.</li> </ul> <p><b>(c)</b> The following Patwar Circles of Khanewal-II Qanungo Halqa of Tehsil Khanewal:</p> <ul style="list-style-type: none"> <li>(i) Chak No. 076/10-R; and</li> <li>(ii) Chak No. 091-A/10-R</li> </ul> <p>of Khanewal District</p> |
| PP-210<br>Khanewal-VIII      | Jahanian Tehsil<br>of Khanewal District.   |




| No. and Name of Constituency | Extent of the Constituency  |
|------------------------------|---|
| PP-211 Multan-I              | <p>(a) The following Qanungo Halqas of Multan Saddar Tehsil:</p> <ul style="list-style-type: none"> <li>(i) Nawab Pur; and</li> <li>(ii) Bosan.</li> </ul> <p>(b) The following Patwar Circles of Multan Cantonment. Qanungo Halqa of Multan City Tehsil:</p> <ul style="list-style-type: none"> <li>(i) Dorana Langana; and</li> <li>(ii) Piran Ghaib.</li> </ul> <p>(c) Taj Pur Sindhila Patwar Circle of Sher Shah Qanungo Halqa of Multan Saddar Tehsil;</p> <p>(d) The following Patwar Circles of Qadirpur Ran Qanungo Halqa of Multan Saddar Tehsil:</p> <ul style="list-style-type: none"> <li>(i) Tahir Pur;</li> <li>(ii) Panj Koha;</li> <li>(iii) Basit Nau Dhand;</li> <li>(iv) Madina; and</li> <li>(v) Sujan Pur</li> </ul> <p>of Multan District.</p> |
| PP-212 Multan-II             | <p>(a) Muzaffarabad Qanungo Halqa of Multan City Tehsil; and</p> <p>(b) Shershah Qanungo Halqa of Multan Saddar Tehsil excluding Taj Pur Sindhila Patwar Circle of Multan District.</p>   |
| PP-213 Multan-III            | <p>(a) Multan Cantonment. of Multan Saddar Tehsil;</p> <p>(b) Multan Cantonment. Qanungo Halqa of Multan City Tehsil excluding the following Patwar Circles:</p> <ul style="list-style-type: none"> <li>(i) Dorana Langana; and</li> <li>(ii) Piran Ghaib.</li> </ul> <p>(c) The following Census Charges of Municipal Corporation Multan:</p>  |

| No. and Name of Constituency | Extent of the Constituency  |
|------------------------------|---|
|                              | <ul style="list-style-type: none"> <li>(i) Charge No.18;</li> <li>(ii) Charge No.21;</li> <li>(iii) Charge No.23; and</li> <li>(iv) Circle No.6 of Charge No.19</li> </ul> of Multan District.  |
| PP-214 Multan-IV             | <p>(a) The following Census Charges of Municipal Corporation Multan:</p> <ul style="list-style-type: none"> <li>(i) Charge No.4;</li> <li>(ii) Charge No.5; and</li> <li>(iii) Charge No.6.</li> </ul> <p>(b) The following Census Circles of Charge No.7 of Municipal Corporation Multan:</p> <ul style="list-style-type: none"> <li>(i) Circle No. 1;</li> <li>(ii) Circle No. 8; and</li> <li>(iii) Circle No. 9.</li> </ul> of Multan District.   |
| PP-215 Multan-V              | <p>(a) The following Census Charges of Municipal Corporation Multan:</p> <ul style="list-style-type: none"> <li>(i) Charge No.7 excluding the following Census Circles: <ul style="list-style-type: none"> <li>(a) Circle No. 1;</li> <li>(b) Circle No. 8; and</li> <li>(c) Circle No. 9</li> </ul> </li> <li>(ii) Charge No.8;</li> <li>(iii) Charge No.9; and</li> <li>(iv) Charge No.10 excluding the following Circles: <ul style="list-style-type: none"> <li>(a) Circle No. 5; and</li> <li>(b) Circle No. 6</li> </ul> </li> </ul> of Multan District.  |
| PP-216 Multan-VI             | <p>(a) The following Census Charges of Municipal Corporation Multan:</p> <ul style="list-style-type: none"> <li>(i) Charge No.11;</li> <li>(ii) Charge No.12;</li> <li>(iii) Charge No.20;</li> <li>(iv) Charge No.22;</li> <li>(v) Charge No.24; and</li> <li>(vi) Charge No.25.</li> </ul> <p>(b) The following Census Circles of Charge No.10 of Municipal Corporation Multan:</p> <ul style="list-style-type: none"> <li>(i) Circle No. 5; and</li> <li>(ii) Circle No. 6.</li> </ul> <p>(c) The following Census Circles of Charge No.13:</p> <ul style="list-style-type: none"> <li>(i) Circle No. 3;</li> <li>(ii) Circle No. 4;</li> <li>(iii) Circle No. 5; and</li> <li>(iv) Circle No. 6.</li> </ul> <p>(d) The following Census Circles of Charge No.19:</p> <ul style="list-style-type: none"> <li>(i) Circle No. 1;</li> <li>(ii) Circle No. 2;</li> <li>(iii) Circle No. 3;</li> <li>(iv) Circle No. 4; and</li> <li>(v) Circle No. 5</li> </ul> of Multan District. |
| PP-217 Multan-               | The following Census Charges of Municipal Corporation Multan:   |

Handwritten signatures and marks in blue ink at the bottom of the page, including a large signature on the left, a checkmark, and several other scribbles.



| No. and Name of Constituency | Extent of the Constituency   |
|------------------------------|--|
| VII                          | <ul style="list-style-type: none"> <li>(i) Charge No.14;</li> <li>(ii) Charge No.15;</li> <li>(iii) Charge No.16;</li> <li>(iv) Charge No.17; and</li> <li>(v) Charge No.13 excluding the following Circles: <ul style="list-style-type: none"> <li>(a) Circle No. 3;</li> <li>(b) Circle No. 4;</li> <li>(c) Circle No. 5; and</li> <li>(d) Circle No. 6</li> </ul> </li> </ul> <p style="text-align: center;">of Multan District.</p>  |
| PP-218 Multan-VIII           | <ul style="list-style-type: none"> <li>(a) Town Committee Qadir Pur Ran (Old);</li> <li>(b) The following Qanungo Halqas of Multan Saddar Tehsil: <ul style="list-style-type: none"> <li>(i) Tate Pur;</li> <li>(ii) Jalil;</li> <li>(iii) Araian Wala; and</li> <li>(iv) Qadir Pur Ran excludig following Patwar Circles: <ul style="list-style-type: none"> <li>(a) Tahir Pur;</li> <li>(b) Panj Koha;</li> <li>(c) Basti Nau Dhand;</li> <li>(d) Madina; and</li> <li>(e) Sujan Pur.</li> </ul> </li> </ul> </li> </ul> <p style="text-align: center;">of Multan District.</p>  |
| PP-219 Multan-IX             | <ul style="list-style-type: none"> <li>(a) Charge No.26 of Municipal Corporation Multan;</li> <li>(b) Town Committee Makhdoom Rasheed(Old);</li> <li>(c) Multan City Qanungo Halqa of Multan City Tehsil;</li> <li>(d) The following Qanungo Halqas of Multan Saddar Tehsil: <ul style="list-style-type: none"> <li>(i) Makhdoom Rasheed-I; and</li> <li>(ii) Makhdoom Rasheed-II</li> </ul> </li> <li>(e) Chak No. 20/MR Patwar Circle of Mubarak Pur Qanungo Halqa;</li> <li>(f) The following Patwar Circles of Qasba Qanungo Halqa: <ul style="list-style-type: none"> <li>(i) Kotla Reham Ali;</li> <li>(ii) Gopal Pur; and</li> <li>(iii) Billi wala</li> </ul> </li> </ul> <p style="text-align: center;">of Multan District.</p> |
| PP-220 Multan-X              | <ul style="list-style-type: none"> <li>(a) The following Qanungo Halqas of Multan Saddar Tehsil: <ul style="list-style-type: none"> <li>(i) Qasba excluding following Patwar Circles: <ul style="list-style-type: none"> <li>(a) Kotla Reham Ali;</li> <li>(b) Gopal Pur; and</li> <li>(c) Billi wala;</li> </ul> </li> <li>(ii) Mubarak Pur Qanungo Halqa excluding Patwar Circle Chak No. 20/MR.</li> </ul> </li> <li>(b) Shujabad-II Qanungo Halqa of Shujabad Tehsil; and</li> <li>(c) Chak Patwar Circle of Shujabad-I Qanungo Halqa of Shujabad Tehsil</li> </ul> <p style="text-align: center;">of Multan District.</p>   |

| No. and Name of Constituency | Extent of the Constituency   |
|------------------------------|--|
| PP-221 Multan-XI             | <p>(a) Municipal Committee Shujabad;</p> <p>(b) The following Qanungo Halqas of Shujabad Tehsil:</p> <ul style="list-style-type: none"> <li>(i) Shujabad-I excluding Chak Patwar Circle; and</li> <li>(ii) Gajuhata.</li> </ul> <p>(c) The following Patwar Circles of Raja Ram Qanungo Halqa of Shujabad Tehsil:</p> <ul style="list-style-type: none"> <li>(i) Chak No. 13/F;</li> <li>(ii) Wai Sawaya;</li> <li>(iii) Kotli Najjabat;</li> <li>(iv) Raja Ram;</li> <li>(v) Wai Bakhar;</li> <li>(vi) Basti Dad;</li> <li>(vii) Basti Mitho; and</li> <li>(viii) Shah Musa</li> </ul> <p>of Multan District.</p>   |
| PP-222 Multan-XII            | <p>(a) The following Qanungo Halqas of Shujabad Tehsil:</p> <ul style="list-style-type: none"> <li>(i) Gunwen; and</li> <li>(ii) Raja Ram excluding the following Patwar Circles: <ul style="list-style-type: none"> <li>(a) Chak No. 13/F;</li> <li>(b) Wai Sawaya;</li> <li>(c) Kotli Najjabat;</li> <li>(d) Raja Ram;</li> <li>(e) Wai Bakhar;</li> <li>(f) Basti Dad;</li> <li>(g) Basti Mitho; and</li> <li>(h) Shah Musa.</li> </ul> </li> </ul> <p>(b) The following areas of Jalalpur Pirwala Tehsil:</p> <ul style="list-style-type: none"> <li>(i) Hafizwala Qanungo Halqa;</li> <li>(ii) The following Patwar Circles of Ghazipur Qanungo Halqa: <ul style="list-style-type: none"> <li>(a) Ghazipur;</li> <li>(b) Ali Pur; and</li> <li>(c) Mochi Panuhan.</li> </ul> </li> <li>(iii) Karam Ali Wala Patwar Circle of Jalalpur Pirwala Abadi Qanungo Halqa</li> </ul> <p>of Multan District.</p> |
| PP-223 Multan-XIII           | <p>(a) Municipal Committee Jalalpur Pirwala;</p> <p>(b) The following Qanungo Halqas of Jalalpur Pirwala Tehsil:</p> <ul style="list-style-type: none"> <li>(i) Jalalpur Pirwala;</li> <li>(ii) Jalalpur Pirwala Abadi excluding Karam Ali Wala Patwar Circle;</li> <li>(iii) Ghazipur excluding the following Patwar Circles: <ul style="list-style-type: none"> <li>(a) Ghazipur;</li> <li>(b) Ali Pur; and</li> <li>(c) Mochi Panuhan</li> </ul> </li> </ul> <p>of Multan District.</p>   |
| PP-224 Lodhran-              | (a) Municipal Committee Dunyapur;  |

Handwritten signatures and marks in blue ink are present at the bottom of the page, including a large signature on the left, a checkmark, and several other scribbles.

| No. and Name of Constituency | Extent of the Constituency  |
|------------------------------|---|
| I                            | <p>(b) The following Qanungo Halqas of Dunyapur Tehsil:</p> <ul style="list-style-type: none"> <li>(i) Dunyapur;</li> <li>(ii) 02/L; and</li> <li>(iii) The following Patwar Circles of 034/M Qanungo Halqa: <ul style="list-style-type: none"> <li>(a) 38/M;</li> <li>(b) Fateh Pur;</li> <li>(c) Kotli Wajwa;</li> <li>(d) 44/M; and</li> <li>(e) Chak No. 01 to 4/MPR.</li> </ul> </li> </ul> <p>(c) The following Patwar Circles of Rawani Qanungo Halqa of Lodhran Tehsil:</p> <ul style="list-style-type: none"> <li>(i) Channo Shahbaz; and</li> <li>(ii) Rawani</li> </ul> <p>of Lodhran District.</p>  |
| PP-225 Lodhran-II            | <p>(a) Town Committee Dhanote (Old);</p> <p>(b) The following Qanungo Halqas of Dunyapur Tehsil:</p> <ul style="list-style-type: none"> <li>(i) 12/L;</li> <li>(ii) 034/M excluding the following Patwar Circles: <ul style="list-style-type: none"> <li>(a) 38/M;</li> <li>(b) Fateh Pur;</li> <li>(c) Kotli Wajwa;</li> <li>(d) 44/M; and</li> <li>(e) Chak No. 01 to 4/MPR.</li> </ul> </li> </ul> <p>(c) The following Qanungo Halqas of Kehror Pacca Tehsil:</p> <ul style="list-style-type: none"> <li>(i) Amirpur Sadat;</li> <li>(ii) The following Patwar Circles of Dakhno Gharo: <ul style="list-style-type: none"> <li>(a) Rind Jada; and</li> <li>(b) Chowki Sooba Khan.</li> </ul> </li> <li>(iii) Pacca Patwar Circle of Kharor Pacca</li> </ul> <p>of Lodhran District.</p> |
| PP-226 Lodhran-III           | <p>(a) Municipal Committee Kehror Pacca;</p> <p>(b) Kehror Pacca Qanungo Halqa excluding Pacca Patwar Circle;</p> <p>(c) Dakhna Gharo Qanungo Halqa excluding the following Patwar Circles:</p> <ul style="list-style-type: none"> <li>(i) Rind Jada; and</li> <li>(ii) Chowki Sooba Khan</li> </ul> <p>of Lodhran District.</p>  |
| PP-227 Lodhran-IV            | <p>(a) Municipal Committee Lodhran;</p> <p>(b) The following Qanungo Halqas of Lodhran Tehsil:</p> <ul style="list-style-type: none"> <li>(i) Lodhran; and</li> <li>(ii) Bhootiji excluding the following Patwar Circles: <ul style="list-style-type: none"> <li>(a) Malik Pur; and</li> <li>(b) Pogel Wari</li> </ul> </li> </ul> <p>of Lodhran District.</p>  |
| PP-228 Lodhran-V             | <p>The following Qanungo Halqas of Lodhran Tehsil:</p>  |

| No. and Name of Constituency | Extent of the Constituency   |
|------------------------------|--|
|                              | <ul style="list-style-type: none"> <li>(i) Gogran;</li> <li>(ii) Rajapur;</li> <li>(iii) Rawani excluding the following Patwar Circles: <ul style="list-style-type: none"> <li>(a) Channo Shahbaz; and</li> <li>(b) Rawani.</li> </ul> </li> <li>(iv) The following Patwar Circles of Bhootiji: <ul style="list-style-type: none"> <li>(a) Malikpur; and</li> <li>(b) Pogel Wari</li> </ul> </li> </ul> of Lodhran District.   |
| PP-229 Vehari-I              | The following Qanungo Halqas of Burewala Tehsil: <ul style="list-style-type: none"> <li>(i) Sheikh Fazil;</li> <li>(ii) Chak No. 215/E-B; and</li> <li>(iii) 3 - R (Burewala) Qanungo Halqa excluding following Patwar Circles <ul style="list-style-type: none"> <li>(a) 451/E-B;</li> <li>(b) 453/E-B; and</li> <li>(c) 505/E-B.</li> </ul> </li> <li>(iv) Gaggi Qanungo Halqa excluding Chak No. 255/E-B Patwar Circle</li> </ul> of District. Vehari.  |
| PP-230 Vehari-II             | <ul style="list-style-type: none"> <li>(a) Municipal Committee Burewala;</li> <li>(b) The following Qanungo Halqas of Burewala Tehsil: <ul style="list-style-type: none"> <li>(i) Burewala-I; and</li> <li>(ii) Burewala-II.</li> </ul> </li> <li>(c) Chak No. 255/E-B Patwar Circle of Gaggi Qanungo Halqa of Burewala Tehsil;</li> <li>(d) The following Patwar Circles of Chak No. (3-R) Burewala Qanungo Halqa: <ul style="list-style-type: none"> <li>(i) 451/E-B;</li> <li>(ii) 453/E-B; and</li> <li>(iii) 505/E-B</li> </ul> </li> </ul> of District. Vehari.  |
| PP-231 Vehari-III            | <ul style="list-style-type: none"> <li>(a) The following Qanungo Halqas of Burewala Tehsil: <ul style="list-style-type: none"> <li>(i) Umarpur; and</li> <li>(ii) Joiya.</li> </ul> </li> <li>(b) The following Patwar Circles of Luddan Qanungo Halqa of Vehari Tehsil: <ul style="list-style-type: none"> <li>(i) 56/KB;</li> <li>(ii) Dad Kamera;</li> <li>(iii) Khichi;</li> <li>(iv) Lakha;</li> <li>(v) Lal - Deh;</li> <li>(vi) Luddan;</li> <li>(vii) Mehru Baloch;</li> <li>(viii) Salol; and</li> <li>(ix) Tajwana.</li> </ul> </li> <li>(c) The following Patwar Circles of Machianwala Qanungo Halqa of Vehari Tehsil: <ul style="list-style-type: none"> <li>(i) 58/KB; and</li> <li>(ii) Allah Abad</li> </ul> </li> </ul> |

| No. and Name of Constituency | Extent of the Constituency   |
|------------------------------|--|
| <b>PP-232 Vehari-IV</b>      | <p>of District. Vehari.</p> <p>(a) The following Qanungo Halqas of Vehari Tehsil:</p> <ul style="list-style-type: none"> <li>(i) Kusam Sar</li> <li>(ii) Machianwala excluding following Patwar Circles: <ul style="list-style-type: none"> <li>(a) 58/KB; and</li> <li>(b) Allah Abad.</li> </ul> </li> </ul> <p>(b) Luddan Qanungo Halqa excluding following Patwar Circles of Vehari Tehsil:</p> <ul style="list-style-type: none"> <li>(i) 056/KB;</li> <li>(ii) Dad Kamera;</li> <li>(iii) Khichi;</li> <li>(iv) Lakha;</li> <li>(v) Lal-Deh;</li> <li>(vi) Luddan;</li> <li>(vii) Mehru Baloch;</li> <li>(viii) Salol; and</li> <li>(ix) Tajwana.</li> </ul> <p>(c) The following Patwar Circles of Chak No. 3-R (Vehari) Qanungo Halqa of Vehari Tehsil:</p> <ul style="list-style-type: none"> <li>(i) Chak No. 178/EB; and</li> <li>(ii) Chak No. 186/EB</li> </ul> <p>of District. Vehari.</p> |
| <b>PP-233 Vehari-V</b>       | <p>(a) 10-L Qanungo Halqas of Vehari Tehsil;</p> <p>(b) 7/R Garah More Qanungo Halqa of Mailsi Tehsil;</p> <p>(c) Chak No. 3-R (Vehari) Qanungo Halqa of Vehari Tehsil excluding following Patwar Circle:</p> <ul style="list-style-type: none"> <li>(i) Chak No. 178/EB; and</li> <li>(ii) Chak No. 186/EB</li> </ul> <p>of District. Vehari.</p>   |
| <b>PP-234 Vehari-VI</b>      | <p>(a) Municipal committee Vehari;</p> <p>(b) Town Committee Karampur(old);</p> <p>(c) The following Qanungo Halqas of Vehari Tehsil:</p> <ul style="list-style-type: none"> <li>(i) Vehari-I; and</li> <li>(ii) Vehari-II.</li> </ul> <p>(d) Karampur Qanungo Halqa of Tehsil Mailsi of Vehari District.</p>  |
| <b>PP-235 Vehari-VII</b>     | <p>(a) Town Committee Tibba Sultan Pur(old);</p> <p>(b) The following Qanungo Halqas of Mailsi Tehsil:</p> <ul style="list-style-type: none"> <li>(i) Tibba Sultan Pur;</li> <li>(ii) Lal Sagu;</li> <li>(iii) Mitro; and</li> <li>(iv) Mailsi-II</li> </ul> <p>of Vehari District.</p>  |
| <b>PP-236 Vehari-VIII</b>    | <p>(a) Municipal Committee Mailsi;</p> <p>(b) Town Committee Jalla Jeem(old);</p> <p>(c) The following Qanungo Halqas of Mailsi Tehsil:</p>  |



| No. and Name of Constituency             | Extent of the Constituency  |
|--|---|
|  | (i) Mailsi – I;<br>(ii) Fatehpur; and<br>(iii) Mahfoozabad<br>of District. Vehari.  |
| <b>PP-237</b><br><b>Bahawalnagar-I</b>   | Minchanabad Tehsil excluding the following Qanungo Halqas:<br>(i) Chabiana; and<br>(ii) Daulatpur<br>of Bahawalnagar District.  |
| <b>PP-238</b><br><b>Bahawalnagar-II</b>  | (a) The following Qanungo Halqas of Minchanabad Tehsil:<br>(i) Daulatpur; and<br>(ii) Chabiana.<br>(b) The following Qanungo Halqas of Bahawalnagar Tehsil:<br>(i) Rojhanwali-I excluding Murla Garh Patwar Circle;<br>(ii) Rojhanwali-II; and<br>(iii) Takhat Mahal excluding the following Patwar Circles:<br>(a) Kapuran;<br>(b) Chak Ghulam Muhammad;<br>(c) Aminabad; and<br>(d) Muhammad Asad Khan.<br>(iv) Sadiqpur excluding Chak Abdullah Patwar Circle.<br>(c) The following Patwar Circles of Bahawalnagar Qanungo Halqa of Bahawalnagar Tehsil:<br>(i) Chaweka Otar; and<br>(ii) Bhamunwala<br>of Bahawalnagar District.  |
| <b>PP-239</b><br><b>Bahawalnagar-III</b> | (a) Municipal Committee Bahawalnagar;<br>(b) Municipal Committee Donga Bonga;<br>(c) Bahawalnagar Qanungo Halqa excluding the following Patwar Circles:<br>(i) Chaweka Utar; and<br>(ii) Bhamunwala.<br>(d) Donga Bonga Qanungo Halqa of Bahawalnagar Tehsil excluding the following Patwar Circles:<br>(i) Khattan;<br>(ii) Udeypur; and<br>(iii) Roda Singh.<br>(e) The following Patwar Circles of Kot Sher Muhammad Qanungo Halqa of Bahawalnagar Tehsil:<br>(i) Mehmooda Jodheka;<br>(ii) Kot Sher Muhammad;<br>(iii) Sawaiwala; and<br>(iv) Korianwali.<br>(f) The following Patwar Circles of Jandwala Qanungo Halqa of Bahawalnagar Tehsil:<br>(i) Rampura;<br>(ii) Dinanwala; and<br>(iii) Sundar Bashnoi<br>of Bahawalnagar District. |

| No. and Name of Constituency            | Extent of the Constituency   |
|---|--|
| <b>PP-240</b><br><b>Bahawalnagar-IV</b> | <p>(a) The following Qanungo Halqas of Chishtian Tehsil:-</p> <ul style="list-style-type: none"> <li>(i) Moharan Sharif;</li> <li>(ii) Gajjani-I; and</li> <li>(iii) Gajjani-II.</li> </ul> <p>(b) Qanungo Halqa Sher Muhammad excluding following Patwar Circles:</p> <ul style="list-style-type: none"> <li>(i) Mehmooda Jodhek;</li> <li>(ii) Kot Sher Muhammad;</li> <li>(iii) Sawaiwala; and</li> <li>(iv) Korianwali.</li> </ul> <p>(c) Jhandwala Qanungo Halqa of Bahawalnagar Tehsil excluding following Patwar Circles:</p> <ul style="list-style-type: none"> <li>(i) Rampura;</li> <li>(ii) Dinanwala; and</li> <li>(iii) Sundar Bashnoi.</li> </ul> <p>(d) Murla Garh Patwar Circle of Rojhanwali-I Qanungo Halqa of Bahawalnagar Tehsil;</p> <p>(e) Chak Abdullah Patwar Circle of Sadiqpur Qanungo Halqa of Bahawalnagar Tehsil;</p> <p>(f) The following Patwar Circles of Takhat Mahal Qanungo Halqa of Bahawalnagar Tehsil:</p> <ul style="list-style-type: none"> <li>(i) Kapuran;</li> <li>(ii) Chak Ghulam Muhammad;</li> <li>(iii) Aminabad; and</li> <li>(iv) Muhammad Asad Khan.</li> </ul> <p>(g) The following Patwar Circles of Donga Bonga Qanungo Halqa of Bahawalnagar Tehsil:</p> <ul style="list-style-type: none"> <li>(i) Khattan;</li> <li>(ii) Udeypur; and</li> <li>(iii) Roda Singl</li> </ul> <p>of Bahawalnagar District.</p> |
| <b>PP-241</b><br><b>Bahawalnagar-V</b>  | <p>(a) Municipal Committee Chishtian;</p> <p>(b) The following Qanungo Halqas of Chishtian Tehsil:</p> <ul style="list-style-type: none"> <li>(i) Shahar Farid;</li> <li>(ii) Bakshan Khan; and</li> <li>(iii) Rehman Wala excluding the following Patwar Circles:</li> </ul> <ul style="list-style-type: none"> <li>(a) Chak No. 34/F; and</li> <li>(b) Chak No. 36/F</li> </ul> <p>of Bahawalnagar District.</p>   |
| <b>PP-242</b><br><b>Bahawalnagar-VI</b> | <p>(a) The following Qanungo Halqas of Chishtian Tehsil:</p> <ul style="list-style-type: none"> <li>(i) Daharanwala; and</li> <li>(ii) Padewala.</li> </ul> <p>(b) The following Qanungo Halqas of Haroonabad Tehsil:</p> <ul style="list-style-type: none"> <li>(i) Qaziwala;</li> <li>(ii) Jourkanwala excluding 69-/4-R Patwar Circle;</li> <li>(iii) Yateemwali excluding the following Patwar Circles:</li> </ul>   |

| No. and Name of Constituency                      | Extent of the Constituency  |
|---|---|
|   | <p>(a) Chak No. 127/6-R; and<br/>(b) Chak No. 132/6-R.</p> <p>(c) The following Patwar Circles of Faqirwali Qanungo Halqa of Haroonabad Tehsil:<br/>(i) Chak No. 111/6-R; and<br/>(ii) Chak No. 104/6-R.</p> <p>(d) The following Patwar Circles of Rehmanwala Qanungo Halqa of Chishtian Tehsil:<br/>(i) Chak No. 34/F; and<br/>(ii) Chak No. 36/F<br/>of Bahawalnagar District.</p>   |
| <p><b>PP-243</b><br/><b>Bahawalnagar-VII</b></p>  | <p>(a) Municipal Committee Haroonabad;</p> <p>(b) Town Committee Faqirwala (old);</p> <p>(c) The following Qanungo Halqas of Haroonabad Tehsil:<br/>(i) Darkhanwala;<br/>(ii) Haroonabad; and<br/>(iii) Faqirwali excluding the following Patwar Circles:<br/><br/>(a) Chak No. 104/6-R; and<br/>(b) Chak No. 111/6-R.</p> <p>(d) Khichiwala Qanungo Halqa of Fortabbas Tehsil excluding the following Patwar Circles:<br/>(i) Chak No. 175/7-R;<br/>(ii) Chak No. 187/7-R; and<br/>(iii) Chak No. 190/7-R.</p> <p>(e) Chak No. 69/4-R Patwar Circle of Jaurkhanwala Qanungo Halqa of Haroonabad Tehsil;</p> <p>(f) The following Patwar Circles of Yateemwala Qanungo Halqa:<br/>(i) Chak No. 127/6-R; and<br/>(ii) Chak No. 132/6-R<br/>of Bahawalnagar District.</p> |
| <p><b>PP-244</b><br/><b>Bahawalnagar-VIII</b></p> | <p>Fortabbas Tehsil excluding Khichiwala Qanungo Halqa except the following Patwar Circles:<br/>(i) Chak No. 175/7-R;<br/>(ii) Chak No. 187/7-R; and<br/>(iii) Chak No. 190/7-R<br/><br/>of Bahawalnagar District.</p>  |
| <p><b>PP-245</b><br/><b>Bahawalpur-I</b></p>      | <p>(a) The following areas of Municipal Corporation Bahawalpur:<br/>(i) Census Charges no. 8; and<br/>(ii) Census Charges No. 9</p> <p>(b) The following Census Circles of Charge No.6:<br/>(i) Circle No. 8; and<br/>(ii) Circle No. 9</p> <p>(c) The following Circles of Charge No.7:<br/>(i) Circle No. 1;<br/>(ii) Circle No. 2;</p>   |

| No. and Name of Constituency                    | Extent of the Constituency   |
|---|--|
|   | <ul style="list-style-type: none"> <li>(iii) Circle No. 4;</li> <li>(iv) Circle No. 5; and</li> <li>(v) Circle No. 7.</li> </ul> <p>(d) The following Circles of Charge No. 10:</p> <ul style="list-style-type: none"> <li>(i) Circle No. 5; and</li> <li>(ii) Circle No. 10.</li> </ul> <p>(e) The following Census Circles of Census Charge No. 11:</p> <ul style="list-style-type: none"> <li>(i) Circle No. 1;</li> <li>(ii) Circle No. 2;</li> <li>(iii) Circle No. 3;</li> <li>(iv) Circle No. 4;</li> <li>(v) Circle No. 5;</li> <li>(vi) Circle No. 8;</li> <li>(vii) Circle No. 9; and</li> <li>(viii) Circle No. 10</li> <li>(ix) Circle No. 11</li> </ul> <p>of Bahawalpur District.</p>  |
| <p><b>PP-246</b><br/><b>Bahawalpur-II</b></p>   | <p>(a) The following areas of Municipal Corporation Bahawalpur:</p> <ul style="list-style-type: none"> <li>(i) Census Charge No.5</li> <li>(ii) The following Census Circles of Charge No.6: <ul style="list-style-type: none"> <li>(a) Circle No. 1;</li> <li>(b) Circle No. 2;</li> <li>(c) Circle No. 3;</li> <li>(d) Circle No. 4;</li> <li>(e) Circle No. 5;</li> <li>(f) Circle No. 6; and</li> <li>(g) Circle No. 7.</li> </ul> </li> <li>(iii) The following Census Circles of Charge No.7: <ul style="list-style-type: none"> <li>(a) Circle No. 3;</li> <li>(b) Circle No. 6; and</li> <li>(c) Circle No. 8.</li> </ul> </li> <li>(iv) Charge No.10 excluding the following Census Circles: <ul style="list-style-type: none"> <li>(a) Circle No. 5; and</li> <li>(b) Circle No. 10.</li> </ul> </li> <li>(v) The following Census Circle of Charge No.11: <ul style="list-style-type: none"> <li>(a) Circle No. 6; and</li> <li>(b) Circle No. 7.</li> </ul> </li> </ul> <p>(b) Bahawalpur Cantonment<br/>of Bahawalpur District.</p> |
| <p><b>PP-247</b><br/><b>Bahawalpur -III</b></p> | <p>(a) Khairpur Tamewali Tehsil;</p> <p>(b) Qaimpur Qanungo Halqa of Hasilpur Tehsil;</p> <p>(c) Abbas Nagar Qanungo Halqa of Saddar Bahawalpur Tehsil<br/>of Bahawalpur District.</p>   |
| <p><b>PP-248</b><br/><b>Bahawalpur-IV</b></p>   | <p>Hasilpur Tehsil excluding Qaimpur Qanungo Halqa;<br/>of Bahawalpur District.</p>  |
| <p><b>PP-249</b><br/><b>Bahawalpur-V</b></p>    | <p>(a) Municipal Committee Yazman;</p> <p>(b) The following Qanungo Halqas of Yazman Tehsil:</p>   |

| No. and Name of Constituency                    | Extent of the Constituency  |
|---|---|
|   | <ul style="list-style-type: none"> <li>(i) Yazman-I;</li> <li>(ii) Yazman-II;</li> <li>(iii) Ladamsir (Cholistan);</li> <li>(iv) Kudwala;</li> <li>(v) Jugait Pir; and</li> <li>(vi) Tailwala excluding Chak No. 117 DB Patwar Circle.</li> </ul> <p>(c) Hamatian Qanungo Halqa of Saddar Bahawalpur Tehsil of Bahawalpur District.</p>   |
| <p><b>PP-250</b><br/><b>Bahawalpur-VI</b></p>   | <p>The following Qanungo Halqas of Yazman Tehsil:</p> <ul style="list-style-type: none"> <li>(i) Channan Pir (Cholistan);</li> <li>(ii) Daiwala (Cholistan);</li> <li>(iii) Derawar (Cholistan);</li> <li>(iv) Head Rajkan;</li> <li>(v) Kangan Pur (Cholistan);</li> <li>(vi) Khabbar Wala;</li> <li>(vii) Khutary (Cholistan);</li> <li>(viii) Mathera (Cholistan);</li> <li>(ix) Meerana (Cholistan);</li> <li>(x) Salary (Cholistan);</li> <li>(xi) Shahiwala – I;</li> <li>(xii) Shahiwala – II; and</li> <li>(xiii) Chak No. 117/DB Patwar Circle of Tailwala Qanungo Halqa</li> </ul> <p>of Bahawalpur District.</p> |
| <p><b>PP-251</b><br/><b>Bahawalpur-VII</b></p>  | <p>(a) The following Qanungo Halqas of Ahmed Pur East Tehsil:</p> <ul style="list-style-type: none"> <li>(i) Mandhal;</li> <li>(ii) Hatheji;</li> <li>(iii) Kotla Musa Khan excluding Dhoor Kot Patwar Circle; and</li> <li>(iv) Mubarak Pur.</li> </ul> <p>(b) Jindu Channar Patwar Circle of Sukhail Qanungo Halqa of Bahawalpur District.</p>  |
| <p><b>PP-252</b><br/><b>Bahawalpur-VIII</b></p> | <p>(a) Town Committee Samasata(old);</p> <p>(b) The following Qanungo Halqas of Bahawalpur Saddar Tehsil:</p> <ul style="list-style-type: none"> <li>(i) Baghdad-ul-Jadid;</li> <li>(ii) Qasimpur;</li> <li>(iii) Kalanchwala;</li> <li>(iv) Nurpur Naurange; and</li> <li>(v) Khanqah Sharif</li> </ul> <p>of Bahawalpur District.</p>   |
| <p><b>PP-253</b><br/><b>Bahawalpur-IX</b></p>   | <p>(a) Municipal Committee Ahmad Pur East;</p> <p>(b) The following Qanungo Halqas of Ahmad Pur East Tehsil:</p> <ul style="list-style-type: none"> <li>(i) Kulab;</li> <li>(ii) Ahmad Pur Urban; and</li> <li>(iii) Sukhail excluding Jindu Channar Patwar Circle.</li> </ul>  |

*[Handwritten signature]*

*[Handwritten mark]*

*[Handwritten signature]*

*[Handwritten mark]*

61  
*[Handwritten signature]*



| No. and Name of Constituency                 | Extent of the Constituency  |
|--|---|
|  | <p>(c) The following Patwar Circles of Channi Goth Qanungo Halqa of Ahmed Pur East Tehsil:</p> <ul style="list-style-type: none"> <li>(i) Beldaran; and</li> <li>(ii) Chak No. 05/NP</li> </ul> <p>of Bahawalpur District.</p>  |
| <p><b>PP-254<br/>Bahawalpur-X</b></p>        | <p>(a) Municipal Committee Uch Sharif;</p> <p>(b) The following Qanungo Halqas of Ahmad Pur East Tehsil:</p> <ul style="list-style-type: none"> <li>(i) Tahirwali;</li> <li>(ii) Uch Gillani;</li> <li>(iii) Uch Bukhari;</li> <li>(iv) Channi Goth excluding the following Patwar Circles: <ul style="list-style-type: none"> <li>(a) Beldaran; and</li> <li>(b) Chak No. 05/NP.</li> </ul> </li> </ul> <p>(c) Dhoor Kot Patwar Circle of Kotla Musa Khan Qanungo Halqa of Bahawalpur District.</p>  |
| <p><b>PP-255 Rahim<br/>Yar Khan - I</b></p>  | <p>(a) The following Qanungo Halqas of Tehsil Liaqat Pur:</p> <ul style="list-style-type: none"> <li>(i) Sidhuwali; and</li> <li>(ii) Allah Abad excluding Talbani Patwar Circle.</li> </ul> <p>(b) The following Patwar Circles of Khan Bela Qanungo Halqa:</p> <ul style="list-style-type: none"> <li>(i) Fazil Pur;</li> <li>(ii) Bakhshu Banhar;</li> <li>(iii) Thul Hamza;</li> <li>(iv) Unran;</li> <li>(v) Jhok Gulab Shah;</li> <li>(vi) Bet Diwan; and</li> <li>(vii) Banah Roya.</li> </ul> <p>(c) The following Patwar Circles of Tarukari Qanungo Halqa:</p> <ul style="list-style-type: none"> <li>(i) Taranda Gurgaje;</li> <li>(ii) Chak No. 133/NP;</li> <li>(iii) Chak No. 137/NP; and</li> <li>(iv) Ahmed Yar</li> </ul> <p>of Rahim Yar Khan District.</p> |
| <p><b>PP-256 Rahim<br/>Yar Khan - II</b></p> | <p>(a) The following Qanungo Halqa of Tehsil Liaqat Pur:</p> <ul style="list-style-type: none"> <li>(i) Shedani Sharif;</li> <li>(ii) Pakka Laran; and</li> <li>(iii) Khan Bela excluding following Patwar Circles: <ul style="list-style-type: none"> <li>(a) Fazil Pur;</li> <li>(b) Baksho Banhar;</li> <li>(c) Thul Hamza;</li> <li>(d) Unran;</li> <li>(e) Jhok Gulab Shah;</li> <li>(f) Bet Diwan; and</li> <li>(g) Banah Roya.</li> </ul> </li> </ul> <p>(b) Ghazi Barar Patwar Circle of Samooka Qanungo Halqa of Khanpur Tehsil of Rahim Yar Khan District.</p>  |

| No. and Name of Constituency | Extent of the Constituency   |
|------------------------------|--|
| PP-257 Rahim Yar Khan-III    | <p>(a) Municipal Committee Liaquat Pur;</p> <p>(b) The Following Qanungo Halqas of Liaquat Pur Tehsil:</p> <ul style="list-style-type: none"> <li>(i) 1/L Abbasia (Cholistan);</li> <li>(ii) 2/L Abbasia (Cholistan);</li> <li>(iii) 2/R (Cholistan);</li> <li>(iv) 7/R (Cholistan);</li> <li>(v) Abbasia-I;</li> <li>(vi) Abbasia-II;</li> <li>(vii) Gulshan Farid (Cholistan);</li> <li>(viii) Haider Shah (Cholistan); and</li> <li>(ix) Head Farid (Cholistan).</li> </ul> <p>(c) The Tarukari Qanungo Halqa excluding following Patwar Circles:</p> <ul style="list-style-type: none"> <li>(i) Trinda Gurgaij;</li> <li>(ii) Chak No. 133/NP;</li> <li>(iii) Chak No. 137/NP; and</li> <li>(iv) Ahmad Yar.</li> </ul> <p>(d) Patwar Circle Talbani of Qanungo Halqa Allahabad of Tehsil Liaquat Pur<br/>of Rahim Yar Khan District.</p> |
| PP-258 Rahim Yar Khan - IV   | <p>(a) The following Qanungo Halqas of Khan Pur Tehsil:</p> <ul style="list-style-type: none"> <li>(i) Ghari Ikhtiar Khan;</li> <li>(ii) Jajja Abbasian; and</li> <li>(iii) Nawan Kot.</li> </ul> <p>(b) The following Patwar Circles of Bagh-o-Bahar Qanungo Halqa of Khanpur Tehsil:</p> <ul style="list-style-type: none"> <li>(i) Dunya Pur Izafi;</li> <li>(ii) Dunya Pur;</li> <li>(iii) Latki;</li> <li>(iv) Musa Kanju;</li> <li>(v) Sehja;</li> <li>(vi) Mad Ilyas;</li> <li>(vii) Mari Allah Bachaya; and</li> <li>(viii) Mondi Lar.</li> </ul> <p>of Rahim Yar Khan District.</p>   |
| PP-259 Rahim Yar Khan - V    | <p>(a) Municipal Committee Zahir Pir;</p> <p>(b) Chachran Sharif Qanungo Halqa;</p> <p>(c) Rukah Pur Qanungo Halqa of Rahim Yar Khan Tehsil;</p> <p>(d) The following Patwar Circles of Samoka Qanungo Halqa:</p> <ul style="list-style-type: none"> <li>(i) Kotli Murad;</li> <li>(ii) Lanjiwar;</li> <li>(iii) Pai Ahna;</li> <li>(iv) Chaudhri;</li> <li>(v) Fateh Pur Kamal;</li> <li>(vi) Kot Shahan;</li> <li>(vii) Samoka; and</li> <li>(viii) Wahgowan.</li> </ul> <p>(e) Rang Pur Patwar Circle of Pallu Shah Qanungo Halqa of Rahim</p>  |

| No. and Name of Constituency        | Extent of the Constituency   |
|-------------------------------------|--|
|                                     | Yar Khan Tehsil<br>of Rahim Yar Khan District.   |
| <b>PP-260 Rahim Yar Khan-VI</b>     | <p>(a) Municipal Committee Khan Pur;</p> <p>(b) The following Qanungo Halqas of Khan Pur Tehsil:</p> <ul style="list-style-type: none"> <li>(i) Bhutta Sheikhan;</li> <li>(ii) Khan Pur -I; and</li> <li>(iii) Khan Pur - II.</li> </ul> <p>(c) The following Patwar Circles of Bagh-o-Bahar Qanungo Halqa of Tehsil Khanpur:</p> <ul style="list-style-type: none"> <li>(i) Chak No. 31/P;</li> <li>(ii) Jhol; and</li> <li>(iii) Sher Garh</li> </ul> <p>of Rahim Yar Khan District.</p>   |
| <b>PP-261 Rahim Yar Khan - VII</b>  | <p>(a) Municipal Committee Kot Samaba;</p> <p>(b) Kot Samaba Mohal Qanungo Halqa;</p> <p>(c) Taj Garh Qanungo Halqa of Rahim Yar Khan Tehsil excluding following Patwar Circles:</p> <ul style="list-style-type: none"> <li>(i) Ali Pur Machian; and</li> <li>(ii) Bahaudi Pur Machian.</li> </ul> <p>(d) Pallu Shah Qanungo Halqa excluding following Patwar Circles:</p> <ul style="list-style-type: none"> <li>(i) Badli Sharif;</li> <li>(ii) Pir Abdul Malik; and</li> <li>(iii) Rang Pur.</li> </ul> <p>(e) The following Patwar Circles of Trinda Sawai Khan Qanungo Halqa of Rahim Yar Khan Tehsil:</p> <ul style="list-style-type: none"> <li>(i) Aslam Abad;</li> <li>(ii) Wahi Juman Shah;</li> <li>(iii) Bahishti;</li> <li>(iv) Chenah;</li> <li>(v) Dari Azeem Khan; and</li> <li>(vi) Kotla Ayub Khan</li> </ul> <p>of Rahim Yar Khan District.</p> |
| <b>PP-262 Rahim Yar Khan - VIII</b> | Municipal Committee Rahim Yar Khan<br>of Rahim Yar Khan District.  |
| <b>PP-263 Rahim Yar Khan - IX</b>   | <p>(a) Municipal Committee Trinda Sawai Khan;</p> <p>(b) The following Qanungo Halqas of Rahim Yar Khan Tehsil:</p> <ul style="list-style-type: none"> <li>(i) Kot Samaba Abadi;</li> <li>(ii) Rahim Yar Khan-I;</li> <li>(iii) Rahim Yar Khan - II; and</li> <li>(iv) Bindore.</li> </ul> <p>(c) The following Patwar Circles of Trinda Sawai Khan Qanungo Halqa of Rahim Yar Khan Tehsil:</p> <ul style="list-style-type: none"> <li>(i) Amin Garh; and</li> <li>(ii) Sultan Pur</li> </ul> <p>of Rahim Yar Khan District.</p>   |
| <b>PP-264 Rahim Yar Khan - X</b>    | <p>(a) Rajan Pur Qanungo Halqa;</p> <p>(b) Muhammad Pur Qanungo Halqa of Sadiqabad Tehsil;</p>   |

| No. and Name of Constituency        | Extent of the Constituency  |
|-------------------------------------|---|
|                                     | <p>(c) The following Patwar Circles of Pallu Shah Qanungo Halqa:<br/>           (i) Badli Sharif; and<br/>           (ii) Pir Abdul Malik</p> <p>(d) The following Patwar Circles of Taj Garh Qanungo Halqa:<br/>           (i) Ali Pur Machian; and<br/>           (ii) Bahaudi Pur Machian<br/>           of Rahim Yar Khan District.</p>   |
| <b>PP-265 Rahim Yar Khan - XI</b>   | <p>(a) Town Committee Ahmad Pur Lamma (old);</p> <p>(b) Ahmad Pur Lamma Qanungo Halqa;</p> <p>(c) Shahbaz Pur Qanungo Halqa excluding Qasmani Patwar Circle; and</p> <p>(d) Bhong Qanungo Halqa of Rahim Yar Khan District.</p>   |
| <b>PP-266 Rahim Yar Khan - XII</b>  | <p>(a) The following Qanungo Halqas of Sadiqabad Tehsil:<br/>           (i) Machka;<br/>           (ii) Kot Sabzal;<br/>           (iii) Walhar; and<br/>           (iv) Tillu Goth Qanungo Halqa excluding Jaffar Pur Patwar Circle.</p> <p>(b) Kasmani Patwar Circle of Shahbazpur Qanungo Halqa of Rahim Yar Khan District.</p>  |
| <b>PP-267 Rahim Yar Khan - XIII</b> | <p>(a) Municipal Committee Sadiqabad;</p> <p>(b) Sadiqabad-I Qanungo Halqa;</p> <p>(c) Sadiqabad-II Qanungo Halqa; and</p> <p>(d) Jaffar Pur Patwar Circle of Tillu Goth Qanungo Halqa of Rahim Yar Khan District.</p>  |
| <b>PP-268 Muzaffargarh-I</b>        | <p>(a) Municipal Committee Chowk Sarwar Shaheed;</p> <p>(b) Municipal Committee Daira Din Panah;</p> <p>(c) The following Qanungo Halqas of Kot Addu Tehsil:<br/>           (i) Chowk Sarwar Shaheed excluding Pattal Munda Sharqi Patwar Circle;<br/>           (ii) Daira Din Panah; and<br/>           (iii) Kot Addu-I excluding the following Patwar Circles:<br/>           (a) 154/M.L.;<br/>           (b) 521/TDA;<br/>           (c) 525/TDA;<br/>           (d) 528/TDA;<br/>           (e) 578/TDA;<br/>           (f) Pattal Kot Addu Mustaqil Gharbi;<br/>           (g) Pattal Kot Addu Mustaqil Sharqi;<br/>           (h) Talae Nur Shah Gharbi; and<br/>           (i) Talae Nur Shah Sharqi<br/>           of Muzaffargarh District.</p> |
| <b>PP-269 Muzaffargarh-II</b>       | <p>(a) The following Qanungo Halqas of Muzaffargarh Tehsil:</p>   |



| No. and Name of Constituency                     | Extent of the Constituency  |
|--|---|
|  | <ul style="list-style-type: none"> <li>(i) Rangpur;</li> <li>(ii) Murad Abad;</li> <li>(iii) Muzaffargarh - I excluding Rakh Khanpur Patwar Circle; and</li> <li>(iv) Lalpur Patwar Circle of Muzaffargarh-II Qanungo Halqa.</li> </ul> <p>(b) The following Qanungo Halqas of Kot Addu Tehsil:</p> <ul style="list-style-type: none"> <li>(i) Wandhar; and</li> <li>(ii) Pattal Munda Sharqi Patwar Circle of Chowk Sarwr Shaheed Qanungo Halqa</li> </ul> <p>of Muzaffargarh District.</p>  |
| <p><b>PP-270</b><br/><b>Muzaffargarh-III</b></p> | <p>(a) Municipal Committee Muzaffargarh;</p> <p>(b) Muzaffargarh - II Qanungo Halqa excluding Lalpur Patwar Circle;</p> <p>(c) Basira Qanungo Halqa excluding the following Patwar Circles:</p> <ul style="list-style-type: none"> <li>(i) Ali Wala;</li> <li>(ii) Chak Alidha;</li> <li>(iii) Mehboob Wala;</li> <li>(iv) Panjain Wala;</li> <li>(v) Qalandar Wala; and</li> <li>(vi) Wan Patafi.</li> </ul> <p>(d) Rakh Khanpur Patwar Circle of Muzaffargarh - I Qanungo Halqa of Muzaffargarh District.</p>   |
| <p><b>PP-271</b><br/><b>Muzaffargarh-IV</b></p>  | <p>(a) Municipal Committee Khangarh;</p> <p>(b) Khangarh Qanungo Halqa;</p> <p>(c) Rohlan Wali Qanungo Halqa;</p> <p>(d) The following Patwar Circles of Maharpur Qanungo Halqa:</p> <ul style="list-style-type: none"> <li>(i) Hassan Pur Tarand; and</li> <li>(ii) Kasba Janubi</li> </ul> <p>of Muzaffargarh District.</p>   |
| <p><b>PP-272</b><br/><b>Muzaffargarh-V</b></p>   | <p>(a) Municipal Committee Shehr Sultan;</p> <p>(b) The following Qanungo Halqas of Jatoi Tehsil:</p> <ul style="list-style-type: none"> <li>(i) Shehr Sultan; and</li> <li>(ii) Damar Wala Shumali excluding the following Patwar Circles: <ul style="list-style-type: none"> <li>(a) Bet Dari Wala (Bet Warianwa);</li> <li>(b) Bet Hazari; and</li> <li>(c) Bet Khan Wala.</li> </ul> </li> </ul> <p>(c) Mahra Qanungo Halqa of Muzaffargarh Tehsil excluding the following Patwar Circles:</p> <ul style="list-style-type: none"> <li>(i) Basti Jhangar;</li> <li>(ii) Bet Raili;</li> <li>(iii) Mahra Gharbi;</li> <li>(iv) Panta Mullana;</li> <li>(v) Shujara; and</li> <li>(vi) Utra Sandaila</li> </ul> <p>of Muzaffargarh District.</p> |
| <p><b>PP-273</b></p>                             | <p>(a) Municipal Committee Alipur;</p>  |



| No. and Name of Constituency        | Extent of the Constituency   |
|-------------------------------------|--|
| <b>Muzaffargarh-VI</b>              | <p>(b) The following Qanungo Halqas of Alipur Tehsil:</p> <ul style="list-style-type: none"> <li>(i) Alipur-I;</li> <li>(ii) Yake Wal; and</li> <li>(iii) The following Patwar Circles of Alipur-II <ul style="list-style-type: none"> <li>(a) Azmat Pur;</li> <li>(b) Makhan Bella;</li> <li>(c) Ghalwan-I; and</li> <li>(d) Ghalwan-II.</li> </ul> </li> </ul> <p>(c) Jhalarin Qanungo Halqa of Jatoi Tehsil except the following:</p> <ul style="list-style-type: none"> <li>(i) Widad; and</li> <li>(ii) Basti Arif</li> </ul> <p>of Muzaffargarh District.</p>  |
| <b>PP-274<br/>Muzaffargarh-VII</b>  | <p>The following Qanungo Halqas of Alipur Tehsil:</p> <ul style="list-style-type: none"> <li>(i) Dahaka;</li> <li>(ii) Khairpur Saadat;</li> <li>(iii) Saitpur; and</li> <li>(iv) Alipur-II excluding the following Patwar Circles: <ul style="list-style-type: none"> <li>(a) Azmat Pur;</li> <li>(b) Makhan Bella;</li> <li>(c) Ghalwan-I; and</li> <li>(d) Ghalwan-II</li> </ul> </li> </ul> <p>of Muzaffargarh District.</p>   |
| <b>PP-275<br/>Muzaffargarh-VIII</b> | <p>(a) Municipal Committee Jatoi;</p> <p>(b) The following Qanungo Halqas of Jatoi Tehsil:</p> <ul style="list-style-type: none"> <li>(i) Jatoi;</li> <li>(ii) Bela Wala;</li> </ul> <p>(c) The following Patwar Circles of Damar Wala Shumali Qanungo Halqa:</p> <ul style="list-style-type: none"> <li>(i) Bet Dari Wala (Bet Warianwa);</li> <li>(ii) Bet Hazari; and</li> <li>(iii) Bet Khan Wala.</li> </ul> <p>(d) The following Patwar Circle of Jhalarin Qanungo Halqa:</p> <ul style="list-style-type: none"> <li>(i) Widad; and</li> <li>(ii) Basti Arif</li> </ul> <p>of Muzaffargarh District.</p> |
| <b>PP-276<br/>Muzaffargarh-IX</b>   | <p>(a) Shah Jamal Qanungo Halqa of Tehsil Muzaffargarh;</p> <p>(b) Maharpur Qanungo Halqa excluding the following:</p> <ul style="list-style-type: none"> <li>(i) Hassan Pur Tarand; and</li> <li>(ii) Kasba Janubi.</li> </ul> <p>(c) The following Patwar Circles of Mahra Qanungo Halqa:</p> <ul style="list-style-type: none"> <li>(i) Basti Jhangar;</li> <li>(ii) Bet Raili;</li> <li>(iii) Mahra Gharbi;</li> <li>(iv) Ponta Mullana;</li> <li>(v) Shujara; and</li> <li>(vi) Utra Sandaila</li> </ul>  |













| No. and Name of Constituency             | Extent of the Constituency  |
|--|---|
| <b>PP-277</b><br><b>Muzaffargarh-X</b>   | <p style="text-align: center;">of Muzaffargarh District.</p> <p>(a) The following Qanungo Halqas of Muzaffargarh Tehsil:</p> <p>(i) Karam Dad Qureshi; and</p> <p>(ii) The following Patwar Circles of Basira:</p> <p>(a) Ali Wala;</p> <p>(b) Chak Alidha;</p> <p>(c) Mehboob Wala;</p> <p>(d) Qalandar Wala;</p> <p>(e) Panjain Wala; and</p> <p>(f) Wan Patafi.</p> <p>(b) Gujrat Qanungo Halqa of Kot Addu Tehsil excluding the following Patwar Circles:</p> <p>(i) Alu Rid;</p> <p>(ii) Bait Ranoja;</p> <p>(iii) Dabbi Shah;</p> <p>(iv) Mansa Raam Khas; and</p> <p>(v) Panwar Shumali</p> <p style="text-align: center;">of Muzaffargarh District.</p> |
| <b>PP-278</b><br><b>Muzaffargarh-XI</b>  | <p>(a) Municipal Committee Sanawan;</p> <p>(b) The following Qanungo Halqas of Kot Addu Tehsil:</p> <p>(i) Gurmani; and</p> <p>(ii) Sanawan.</p> <p>(c) The following Patwar Circles of Gujrat Qanungo Halqa:</p> <p>(i) Alu Rid;</p> <p>(ii) Bait Ranoja;</p> <p>(iii) Dabbi Shah;</p> <p>(iv) Mansa Raam Khas; and</p> <p>(v) Panwar Shumali</p> <p style="text-align: center;">of Muzaffargarh District.</p>   |
| <b>PP-279</b><br><b>Muzaffargarh-XII</b> | <p>(a) Municipal Committee Kot Addu;</p> <p>(b) The following Qanungo Halqas of Kot Addu Tehsil:</p> <p>(i) Kot Addu-II; and</p> <p>(ii) The following Patwar Circles of Kot Addu-I:</p> <p>(a) 154/M.L;</p> <p>(b) 521/TDA;</p> <p>(c) 525/TDA;</p> <p>(d) 528/TDA;</p> <p>(e) 578/TDA;</p> <p>(f) Pattal Kot Addu Mustaqil Gharbi;</p> <p>(g) Pattal Kot Addu Mustaqil Sharqi;</p> <p>(h) Talae Nur Shah Gharbi; and</p> <p>(i) Talae Nur Shah Sharqi</p> <p style="text-align: center;">of Muzaffargarh District.</p>  |
| <b>PP-280 Layyah-I</b>                   | <p>(a) Municipal Committee Karor Lal Esan;</p> <p>(b) Municipal Committee Fateh Pur;</p> <p>(c) The following Qanungo Halqas of Karor Lal Esan Tehsil:</p>  |

| No. and Name of Constituency | Extent of the Constituency   |
|------------------------------|--|
|                              | (i) Jarkal Thal;<br>(ii) Mauj Garh;<br>(iii) Karor Thal Jandi; and<br>(iv) Fateh Pur.<br>(d) The following Patwar Circles of Karor Nasheb Qanungo Halqa: of Karor.<br>(i) Din Pur;<br>(ii) Basti Mohsin Shah;<br>(iii) Wadhey Wali;<br>(iv) Karor Nasheb Patti Bahauddin; and<br>(v) Karor Nasheb Patti Yousaf<br>of Layyah District.  |
| PP-281 Layyah-II             | (a) The following Qanungo Halqas of Karor Lal Esan Tehsil:<br>(i) Shah pur Thal;<br>(ii) Chak No. 306/TDA; and<br>(iii) Karor Nasheb excluding the following Patwar Circles:<br>(a) Din Pur;<br>(b) Basti Mohsin Shah;<br>(c) Wadhey Wali;<br>(d) Karor Nasheb Patti Bahauddin; and<br>(e) Karor Nasheb Patti Yousaf.<br>(b) Chak No. 318/TDA Qanungo Halqa of Chaubara Tehsil;<br>(c) Sumra Nasheb Qanungo Halqa of Layyah Tehsil;<br>(d) The following Patwar Circles of Qanungo Halqa Mandi Town-II:<br>(i) 117/TDA;<br>(ii) 120/TDA; and<br>(iii) 128/TDA<br>of Layyah District. |
| PP-282 Layyah-III            | (a) Municipal Committee Chowk Azam;<br>(b) Choubara Tehsil excluding 318/TDA Qanungo Halqa; and<br>(c) 280/TDA Qanungo Halqa of Layyah Tehsil<br>of Layyah District.   |
| PP-283 Layyah-IV             | (a) The following Qanungo Halqas of Layyah Tehsil:<br>(i) Kot Sultan;<br>(ii) Sarishta Thal Jandi;<br>(iii) 172/TDA; and<br>(iv) Mirhan<br>of Layyah District.   |
| PP-284 Layyah-V              | (a) Municipal Committee Layyah;<br>(b) The following Qanungo Halqas of Layyah Tehsil:<br>(i) Lohanch Nasheb;<br>(ii) Lohanch Thal Jandi;<br>(iii) Mandi Town-I; and<br>(iv) Mandi Town-II excluding the following Patwar Circles:<br>(a) 117/TDA;<br>(b) 120/TDA; and<br>(c) 128/TDA<br>of Layyah District.  |
| PP-285 Dera Ghazi Khan - I   | (a) The following Qanungo Halqas of Taunsa Tehsil:   |

| No. and Name of Constituency              | Extent of the Constituency  |
|---|---|
|   | <ul style="list-style-type: none"> <li>(i) Vehowa Shumali;</li> <li>(ii) Nutkani;</li> <li>(iii) Retra; and</li> <li>(iv) Narri;</li> <li>(v) Bolani Patwar Circle of Addl: Narri Qanungo Halqa;</li> </ul> <p>(b) The following Qanungo Halqas of de-excluded area of Dera Ghazi Khan Tehsil:</p> <ul style="list-style-type: none"> <li>(i) Bathi; and</li> <li>(ii) Phugla Shumali</li> </ul> <p>of Dera Ghazi Khan District.</p>  |
| <p><b>PP-286 Dera Ghazi Khan - II</b></p> | <p>(a) Municipal Committee Taunsa;</p> <p>(b) The following Qanungo Halqas of Taunsa Tehsil:</p> <ul style="list-style-type: none"> <li>(i) Taunsa;</li> <li>(ii) Addl: Taunsa; and</li> <li>(iii) Addl: Narri excluding Bolani Patwar Circle;</li> </ul> <p>(c) The following Patwar Circle of Makwal Kalan Qanungo Halqa of Taunsa Tehsil:</p> <ul style="list-style-type: none"> <li>(i) Makwal Kalan;</li> <li>(ii) Bindi; and</li> <li>(iii) Darabhi;</li> </ul> <p>(d) The following Qanungo Halqas of de-excluded area of Dera Ghazi Khan Tehsil:</p> <ul style="list-style-type: none"> <li>(i) Barthi; and</li> <li>(ii) Fazila Kach;</li> </ul> <p>of Dera Ghazi Khan District.</p>   |
| <p><b>PP-287 Dera Ghazi Khan-III</b></p>  | <p>(a) The following Qanungo Halqas of Taunsa Tehsil:</p> <ul style="list-style-type: none"> <li>(i) Addl: Makwal Kalan; and</li> <li>(ii) Makwal Kalan Qanungo Halqa excluding the following Patwar Circles: <ul style="list-style-type: none"> <li>(a) Makwal Kalan;</li> <li>(b) Bindi; and</li> <li>(c) Darabhi.</li> </ul> </li> </ul> <p>(b) The following Qanungo Halqas of Dera Ghazi Khan Tehsil:</p> <ul style="list-style-type: none"> <li>(i) Addl: Shadan Lund;</li> <li>(ii) Addl: Dera Ghazi Khan; and</li> <li>(iii) Shaddan Lund.</li> </ul> <p>(c) The following Qanungo Halqa of de-excluded area of Dera Ghazi Khan Tehsil:</p> <ul style="list-style-type: none"> <li>(i) Balab Shumali; and</li> <li>(ii) Kharar Buzdar</li> </ul> <p>of Dera Ghazi Khan District</p> |
| <p><b>PP-288 Dera Ghazi Khan-IV</b></p>   | <p>(a) The following Qanungo Halqas of Dera Ghazi Khan Tehsil:</p> <ul style="list-style-type: none"> <li>(i) Shah Saddar Din;</li> <li>(ii) Addl: Shah Sadar Din;</li> <li>(iii) Yaru;</li> <li>(iv) Addl: Yaru; and</li> <li>(v) Addl: Ghousabad</li> </ul> <p>of Dera Ghazi Khan District.</p>   |

| No. and Name of Constituency | Extent of the Constituency   |
|------------------------------|--|
| PP-289 Dera Ghazi Khan-V     | Municipal Corporation Dera Ghazi Khan of Dera Ghazi Khan District  |
| PP-290 Dera Ghazi Khan-VI    | <p>(a) The following Qanungo Halqas of D.G.Khan Tehsil:</p> <ul style="list-style-type: none"> <li>(i) D.G.Khan;</li> <li>(ii) Kot Chutta; and</li> <li>(iii) Addl: Kot Chutta.</li> </ul> <p>(b) Addl: Choti Qanungo Halqa of Kot Chutta Tehsil; and</p> <p>(c) The following Qanungo Halqas of de-excluded area of Dera Ghazi Khan Tehsil:</p> <ul style="list-style-type: none"> <li>(i) Ronghin;</li> <li>(ii) Sakhi Sarwar; and</li> <li>(iii) Khar</li> </ul> <p>of Dera Ghazi Khan District.</p>  |
| PP-291 Dera Ghazi Khan-VII   | <p>(a) Municipal Committee Kot Chutta; <i>Chutta</i></p> <p>(b) The following Qanungo Halqas of Kot Chutta Tehsil:</p> <ul style="list-style-type: none"> <li>(i) Jhok Utra;</li> <li>(ii) Kot Chutta;</li> <li>(iii) Ghousabad; and</li> <li>(iv) Addl: Jhok Utra</li> </ul> <p>of Dera Ghazi Khan District.</p>  |
| PP-292 Dera Ghazi Khan-VIII  | <p>The following Qanungo Halqas of Kot Chutta Tehsil:</p> <ul style="list-style-type: none"> <li>(i) Mana Ahmadani;</li> <li>(ii) Addl: Mana Ahmadani; and</li> <li>(iii) Choti</li> </ul> <p>of Dera Ghazi Khan District</p>  |
| PP-293 Rajan Pur-I           | <p>(a) Municipal Committee Jampur;</p> <p>(b) Town Committee Dajal(old) of Rajanpur District.;</p> <p>(c) The following Qanungo Halqas of Jampur Tehsil:</p> <ul style="list-style-type: none"> <li>(i) Jam Pur;</li> <li>(ii) Kot Janun; and</li> <li>(iii) Dajal excluding the following Patwar Circles: <ul style="list-style-type: none"> <li>(a) Harrand;</li> <li>(b) Basti Mayo;</li> <li>(c) Tufki;</li> <li>(d) Allahabad Gharbi; and</li> <li>(e) Basti Hanbhi.</li> </ul> </li> </ul> <p>(d) Chacha Qanungo Halqa of De-excluded area of Rajanpur District.</p> |
| PP-294 Rajan Pur-II          | <p>(a) The following Qanungo Halqas of Jampur Tehsil:</p> <ul style="list-style-type: none"> <li>(i) Kotla Mughlan;</li> <li>(ii) Muhammad Pur; and</li> <li>(iii) Isran.</li> </ul> <p>(b) Shum Khul Kash Qanungo Halqa of de-excluded area of Rajanpur District;</p> <p>(c) The following Patwar Circles of Dajal Qanungo Halqa:</p>   |

*[Handwritten signature]*  
*[Handwritten signature]*

*[Handwritten mark]*

*[Handwritten signature]*

*[Handwritten signature]*

*[Handwritten signature]*



| No. and Name of Constituency       | Extent of the Constituency  |
|------------------------------------|---|
|                                    | <ul style="list-style-type: none"> <li>(i) Harrand;</li> <li>(ii) Basti Mayo;</li> <li>(iii) Tufki;</li> <li>(iv) Allahabad Gharbi; and</li> <li>(v) Basti Hanbhi.</li> </ul> <p>(d) The following Patwar Circles of Haji Pur Qanungo Halqa:</p> <ul style="list-style-type: none"> <li>(i) Bahar Hussain;</li> <li>(ii) Drigri; and</li> <li>(iii) Gulabi</li> </ul> <p>of Rajanpur District.</p>  |
| <p><b>PP-295 Rajan Pur-III</b></p> | <p>(a) Municipal Committee Fazal Pur;</p> <p>(b) The following Qanungo Halqas of Rajan Pur Tehsil:</p> <ul style="list-style-type: none"> <li>(i) Fazal Pur;</li> <li>(ii) Fazal Pur Colony; and</li> <li>(iii) Kotla Isan.</li> </ul> <p>(c) Haji Pur Qanungo Halqa of Jampur Tehsil excluding the following Patwar Circles:</p> <ul style="list-style-type: none"> <li>(i) Bahar Hussain;</li> <li>(ii) Drigri; and</li> <li>(iii) Gulabi.</li> </ul> <p>(d) Pahar Pur Patwar Circle of Rajanpur Colony Qanungo Halqa of Rajanpur District.</p> |
| <p><b>PP-296 Rajan Pur-IV</b></p>  | <p>(a) Municipal Committee Ranjan Pur;</p> <p>(a) Municipal Committee Kot Mithan;</p> <p>(b) The following Qanungo Halqas of Rajan Pur Tehsil:</p> <ul style="list-style-type: none"> <li>(i) Rajan Pur;</li> <li>(ii) Rajan Pur Colony excluding Pahar Pur Patwar Circle;</li> <li>(iii) Kotla Naseer; and</li> <li>(iv) Kot Mithan</li> </ul> <p>of Rajanpur District.</p>  |
| <p><b>PP-297 Rajan Pur-V</b></p>   | <p>(a) Rojhan Tehsil; and</p> <p>(b) Ozman Qanungo Halqa of de-excluded area; of Rajanpur District.</p>   |