

ELECTION COMMISSION OF PAKISTAN

CORRIGENDUM

Islamabad, the 29th November, 2024.

No.F.9(1)/2023-Elec-I(Vol-IV): In compliance with the order passed by the Hon'ble Islamabad High Court, Islamabad in writ petition No. 4018,4019,4023,4026 and 4027/2023 regarding delimitation of District Lower Dir, the Commission heard the petitioners at length and disposed off the case vide order dated 13th November, 2024. Hence, ECP's Notification dated 30th November, 2023 regarding final delimitation of Provincial Assembly Constituencies of District Lower Dir is partially modified in the light of ECP's order dated 13th November, 2024 and existing extent of the following constituencies shall be read as under:

FORM-7

(See rule - 14)

FINAL LIST OF CONSTITUENCIES

Name of Province:

Khyber Pakhtunkhwa.


Provincial Assembly:

Provincial Assembly of Khyber Pakhtunkhwa.

No. and name of constituency	Extent of the constituency
PK-14 Lower Dir-I	(a) Lal Qila Tehsil; and (b) The following Union Councils of Balambat Tehsil: (i) Koto, (ii) Hayaserai and (iii) Balambat of Lower Dir District.
PK-15 Lower Dir-II	(a) Khall Tehsil; (b) Balambat Tehsil, excluding the following Union Councils: (i) Koto, (ii) Hayaserai and (iii) Balambat; and (c) Kotigram Union Council of Adenzai Tehsil of Lower Dir District
PK-16 Lower Dir-III	Adenzai Tehsil; excluding Kotigram Union Council of Lower Dir District.
PK-17 Lower Dir-IV	(a) Timergara Tehsil; and (b) Monda Tehsil, excluding Mian Kalay Union Council: of Lower Dir District.
PK-18 Lower Dir-V	(a) Samarbagh Tehsil; and (b) Mian Kalay Union Council of Monda Tehsil of Lower Dir District.

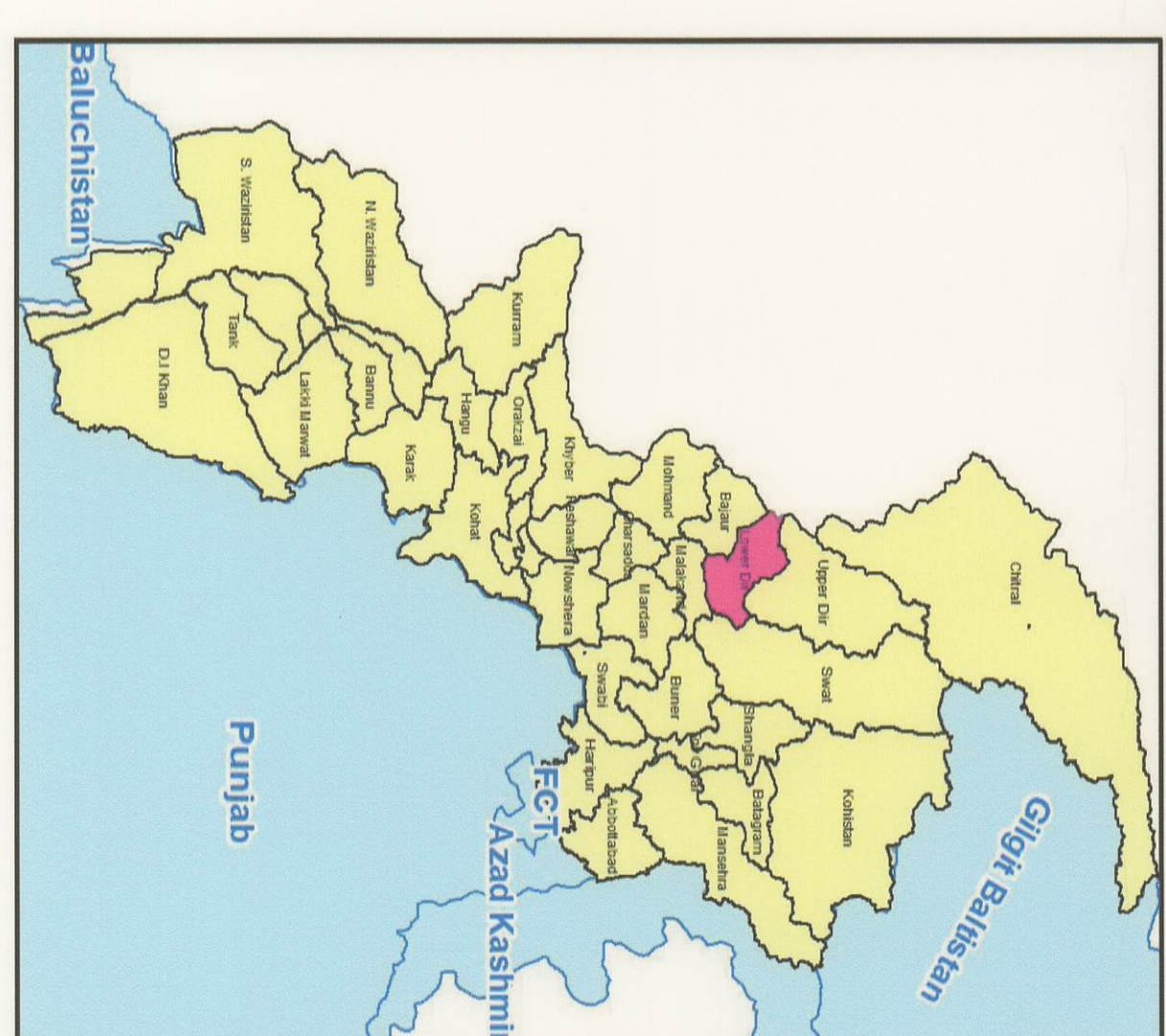
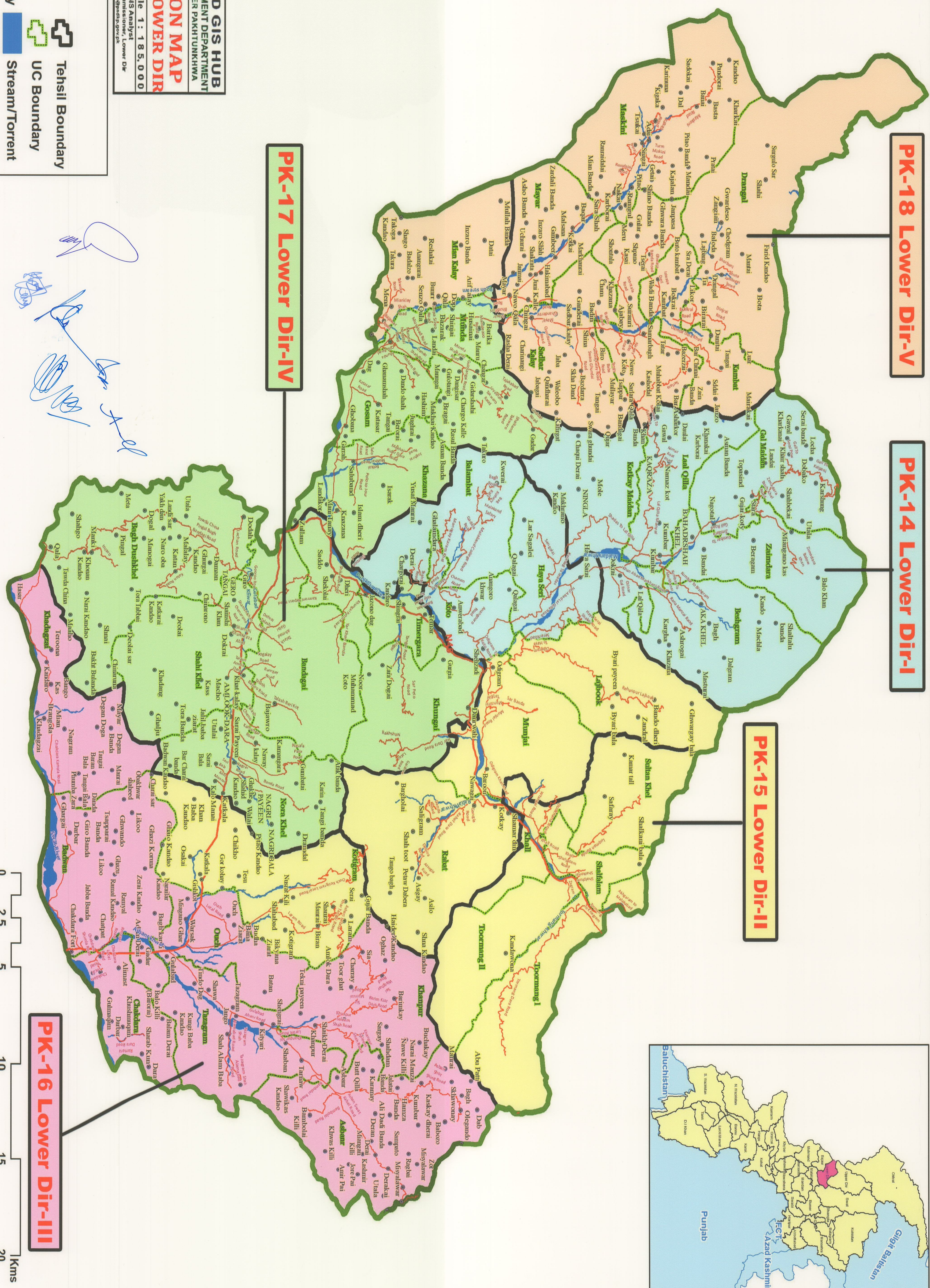
This delimitation would be applicable for next general elections in the country.

By the order of Election Commission of Pakistan.


(Kashif Abbas Malik)
Deputy Director (Election-I)

LOWER DIR MAP

Final Delimitation - 2023
Khyber Pakhtunkhwa



CENTRALIZED GIS HUB
PLANNING & DEVELOPMENT DEPARTMENT
GOVERNMENT OF KHYBER PAKHTUNKHWA

LOCATION MAP
DISTRICT LOWER DIR

Date: _____
Scale: 1 : 185,000

Prepared by: **Mutazz Khan, GIS Analyst**
Office of: **GIS Cell/Planning & Development Department**

Legend

- Village/Town
- Road
- District Boundary
- Tehsil Boundary
- UC Boundary
- Stream/Torrent



(Handwritten signatures and initials in blue ink)

By order of the Election Commission of Pakistan dated the 13th November, 2024